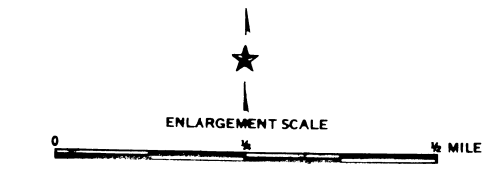
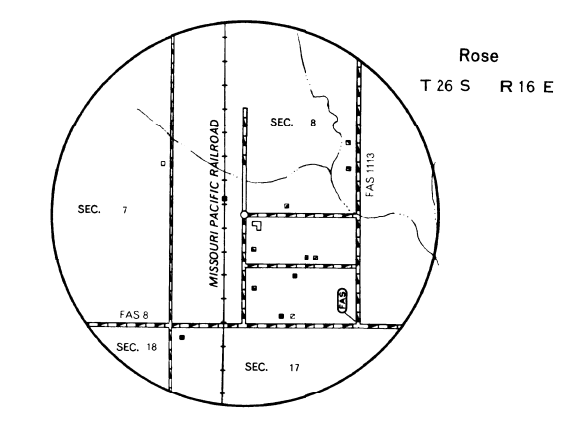
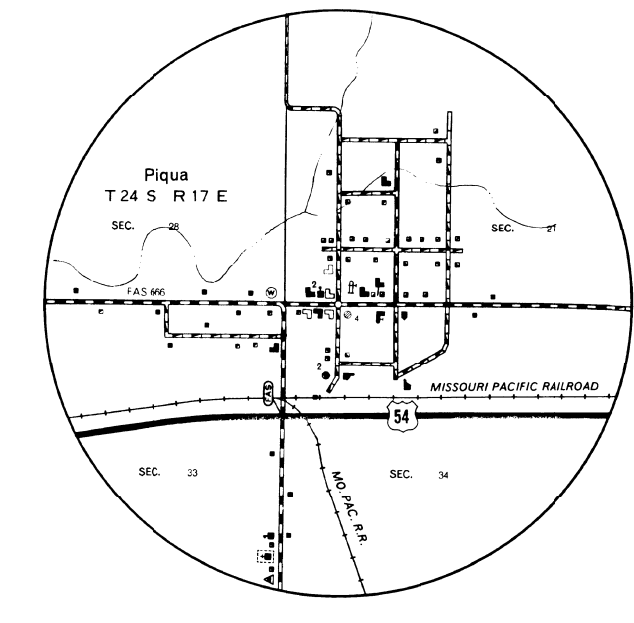
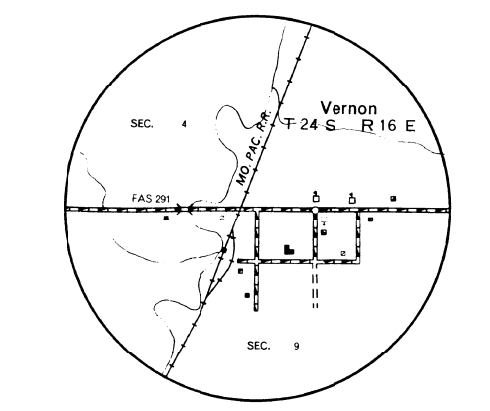
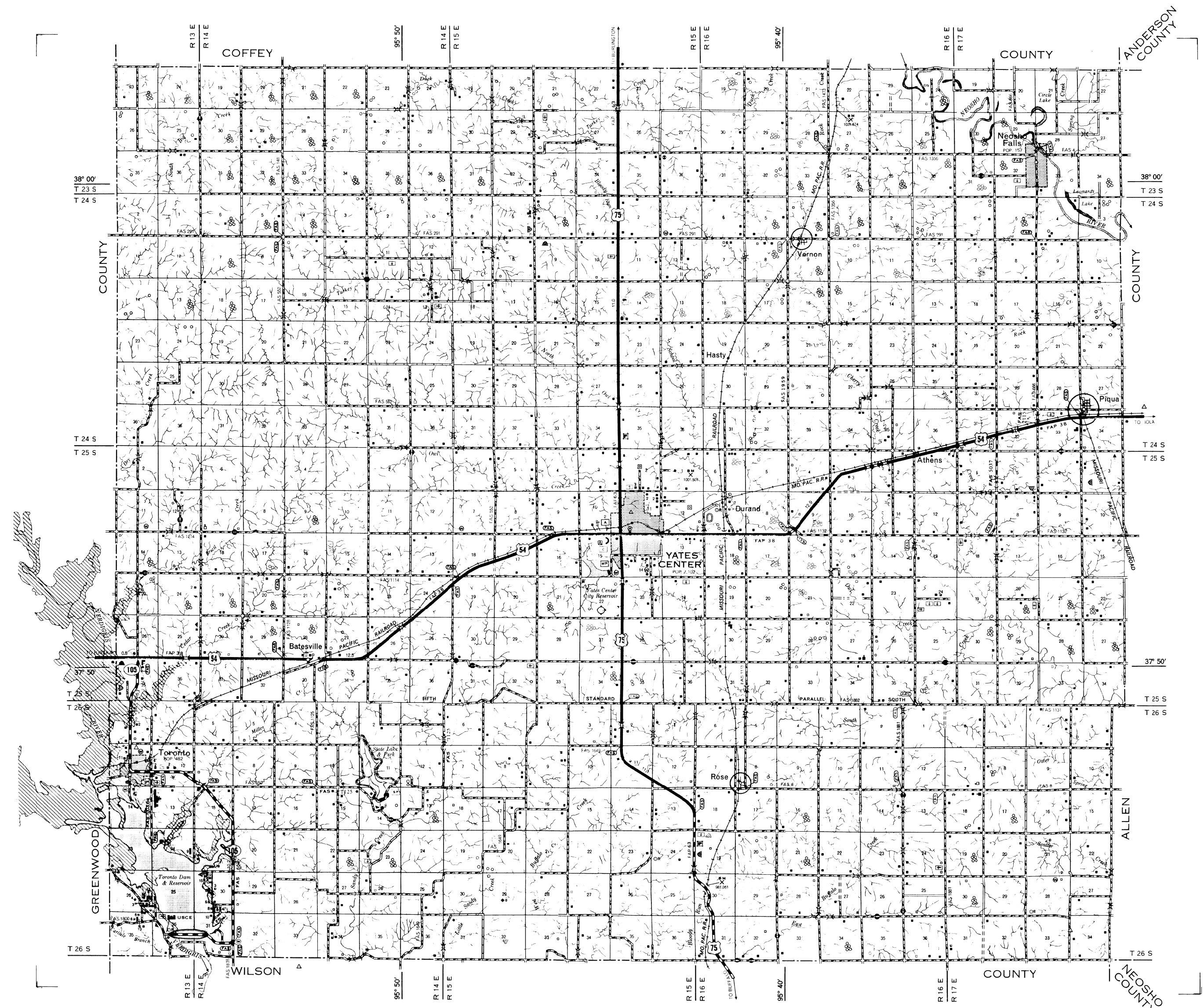


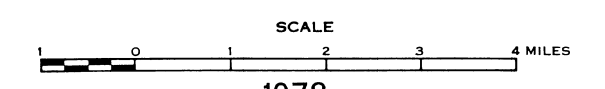
LEGEND

- ROADS AND ROADWAY FEATURES**
- Primitive Road (Type A)
 - Unimproved Road (Type B)
 - Graded and Drained Road (Type C)
 - Sol Surface Road (Type D)
 - Gravel or Stone Road
 - Not Graded or Drained (Type E-1)
 - Gravel or Stone Road
 - Graded and Drained (Type E-2)
 - Gravel or Stone Road With Stabilized Surface (Type E-3)
 - Gravel or Stone Road
 - Graded Road - Low Type (Type F, G-1, H-1)
 - Bituminous Road - Low Type (Type F, G-1, H-1)
 - Gravel Road (Type G-2, H-2, J, K, L)
 - Divided Highway
 - Highway With Full Control of Access
 - Side Roads and Streets in Unincorporated Urban Centers and Extensions of Local Roads Within Municipalities
 - 4 Lane Undivided Highway
 - Projected Road
- Road System Designation**
- Federal Aid Interstate Highway System (IAI)
 - Federal Aid Primary Highway System (FAI)
 - Federal Aid Secondary Highway System (FAS)
 - Federal Aid Urban Highway System (FAU)
 - Route Between Which Distances are Measured
 - Interstate Numbered Highway (U.S. Numbered Highway)
 - State Highway System or State Numbered Highway
 - End of Designated System or Marked Road
- RAILROADS**
- Railroad (Any Number of Tracks Used by a Single Operating Company or by Trains of Another Carrier Under Trackage Rights)
 - Railroads in Jurisdiction (Two or More)
 - Tracks of Separately Operated Companies on Adjoiner Rights-of-Way
 - Abandoned Railroads (Track Retained)
 - Railroad Station
- Railroad Crossing**
- Grade Crossing
 - Railroad Above
 - Railroad Below
 - Railroad Bridge
- AIRWAYS AND AIRPORTS**
- Military Field (Some Facilities Available)
 - Airport Complete Facilities (Commercial or Municipal)
 - Arched, Limited Facilities
 - Landing Area or Strip (Including Private Air Fields)
 - Airway Light Station, General
 - Airport, General
- NAVIGATION**
- Navigable Stream (N in member's possession)
- DRAINAGE**
- Intermittent Stream (Narrow)
 - Intermittent Stream (Wide)
 - Narrow Stream
 - Wide Stream
 - Drainage Ditch
 - Irrigation Ditch
 - Lake, Reservoir, or Pond
 - Lake, Reservoir, or Pond With Dam
 - Dry Lake Subject to Flood
 - Marsh or Swamp Land
 - Overflow Land
- STRUCTURES**
- Highway Bridges
 - Highway Bridge, General (Total Span Greater Than 20 Feet)
 - Small Bridges Closely Spaced
 - Bridges For Long River Crossings
 - General
 - Arch
 - Trestle or Girder (no wood or steel)
 - Canal Bridge
 - Highway Grade Separation
- Miscellaneous Structures**
- Levee or Dike
 - Levee Or Dike With Road
 - Concrete Ford Or Dip
 - Ford Road Established
 - Cattle Guard
 - Gate Across Road (Any Type)
- BOUNDARIES**
- State
 - County
 - Corporate Lines
 - Boundary Lines Established For Delimited Urban Places
 - Section Line
 - Boundaries to Mark Encroachment
 - Parks and Other Reservations National, State, County, or Municipal Park, Indian Reservation, National Monument, Federal Development Project, Monument--Small, Historic Site
- CITY AND VILLAGE CENTERS**
- State Capital
 - County Seat
 - Other Cities and Villages
 - Incorporated City or Village
 - Boundary Lines Fixed for Special Taxing Areas and Other Unincorporated Urban Places
- NATURAL FEATURES**
- Prominent Elevation--With Name (Numerals Indicate Elevation Above Sea Level)
 - Sink or Depression
- CONSERVATION AND RECREATION**
- Park Ground
 - Picnic Ground, Ball Field, Etc.
 - Bathing Beach or Swimming Pool
 - Scenic Site
 - Camp Site, No Permanence (Tents or Trailer Parking)
 - Tourist Court or Motel (Figure Indicates Number of Permanent Cabins or Cottages)
 - Camp or Lodge (Permanent Site With Building)
 - Small Park (SR-Stats, CP-County)
 - Wild Municipal (SR-Safety Rest Area)
 - Fish Hatchery
 - Wild Sanctuary
 - Game Preserve
 - Rifle Club
 - Golf Ground or Country Club
 - Riding Academy
 - Yacht Club
 - Amusement Park or Hall
 - Fair Ground, Race Course, Speedway
 - Drive-In Theatre
 - Marina
 - Rodeo Grounds
 - Guide House or Gate House (Add Letters N or S to Indicate National or State Park)
- FARM UNITS, DWELLINGS, ETC.**
- Farm Unit (Dwelling (Other Than Farm))
 - Rows or Groups of Dwellings Closely Spaced (Figure Denotes Number of Dwellings)
 - Combined Dwelling and Store
 - Dwelling and Filing Station
 - Dwelling, Business, and Filing Station
 - Teatant House
 - Seasonal or Summer Colony Dwelling
 - Hotel
 - Humane Society Quarters
 - Church or Other Religious Institution
 - Church and School (Joint Use)
 - Cemetery
 - Church With Cemetery Adjacent
 - Fraternity Farm or Rest Home
 - Hospital
 - Ward
 - State Port of Entry or Weigh Station
 - Group of Mixed Cultural Features Closely Spaced (Figure above bar indicates number of dwellings included in the group. Figures over individual units show number of each included regardless of order)
- INDUSTRIAL**
- Store or Small Business Establishment
 - Business and Filing Station
 - Business, Filing Station, and Post Office
 - Factory or Industrial Plant
 - Mine Shaft or Drift (Any Kind)
 - Oil or Gas Well
 - Oil or Gas Field
 - Storage Tank (Gas or Oil) (Figure Denotes Number of Tanks)
 - Filing Station (Not Connected With Other Business)
 - Pumping Station (Oil or Gas)
 - Gauging or Pumping Station (General)
 - Valve House
 - Seasonal Industry (Cannery or Small Grain Mill)
 - Milk Depot, Creamery or Cheese Factory
 - Fruit or Nut Orchard
 - Fruit or Produce Packing House
 - Road Stand Farm Products Sales
 - Warehouse--General (If Government Add State or U.S.)
 - Grain Elevator
 - Group of Grain Storage Bins
 - Greenhouse
 - Nursery
 - Stock Yard/Loading Pen or Corral
 - Stock Pen at Railroad siding (Small)
 - Gravel Pit
 - Quarry
 - Kim or Open (Lime, Clay Products, Coke, Etc.)
 - Feed Lot
 - Shopping Center
 - Seasonal Business
 - Sawmill (Stationary)
- EDUCATIONAL AND CORRECTIONAL INSTITUTIONS**
- Schoolhouse
 - Consolidated or Large School
 - Tomb, Grave, or Community Hall
 - Agricultural Experiment Station
 - Correctional Institution
 - Museum--General
 - Public Library
- PUBLIC SERVICE FACILITIES**
- Post Office
 - Highway Garage
 - Fire Engine House
 - Garbage or Rubbish Dump
 - Sewage Disposal Plant
 - Auto Salvage Yard
 - Transformer Station
 - Power Plant
 - Power Substation
 - Booster Station
 - Water Supply--Stand Pipe or Tank
 - Rack Station (With Call Letters)
 - Rack Storage Station
 - Water Treatment Plant
 - Jury Box
 - U.S. Corps of Engineers Office
- MISCELLANEOUS**
- Fort, Army Camp, Barracks, or Other Military Post
 - Triangulation Station
 - Bench Mark (With Elevation)

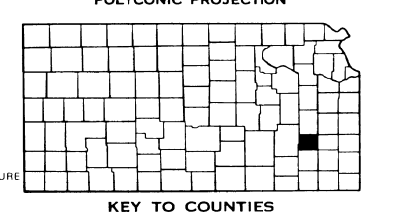


GENERAL HIGHWAY MAP
WOODSON COUNTY
KANSAS

PREPARED BY THE
KANSAS DEPARTMENT OF TRANSPORTATION
PLANNING AND DEVELOPMENT DEPARTMENT
IN COOPERATION WITH THE
U. S. DEPARTMENT OF TRANSPORTATION
FEDERAL HIGHWAY ADMINISTRATION



1978
POLYCONIC PROJECTION



POPULATIONS - STATE BOARD OF AGRICULTURE
1977 CENSUS
REINVENTORY COMPLETED 1-1-78
F.A. AND STATE
SYSTEMS REVISED TO 8-31-78

POPULATIONS - STATE BOARD OF AGRICULTURE
1977 CENSUS
REINVENTORY COMPLETED 1-1-78
F.A. AND STATE
SYSTEMS REVISED TO 8-31-78

DRAINAGE DELINEATED FROM AERIAL PHOTOGRAPHS

PRINTED IN THE KANSAS STATE PRINTING PLANT