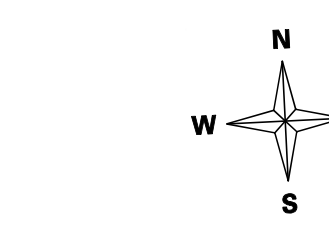
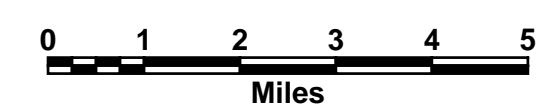


ROADS AND ROADWAY FEATURES	
Controlled Access (With Interchange) - Interstate	[Symbol]
Kansas Turnpike (KTA) (With Interchange)	[Symbol]
US Route - Controlled Access (With Interchange)	[Symbol]
US Route - Divided	[Symbol]
US Route - Undivided	[Symbol]
State Route - Controlled Access (With Interchange)	[Symbol]
State Route - Divided	[Symbol]
State Route - Undivided	[Symbol]
RS Route - Divided	[Symbol]
RS Route - Paved	[Symbol]
RS Route - Unpaved	[Symbol]
Minor Road - Paved	[Symbol]
Minor Road - Stone or Gravel	[Symbol]
Minor Road - Soil	[Symbol]
Side Road or Street in Unincorporated Area	[Symbol]
ROAD SYSTEM DESIGNATION	
Rural Secondary System	[Symbol]
County Road System	[Symbol]
POINTS BETWEEN WHICH DISTANCES ARE MEASURED	
Interstate Numbered Highway	[Symbol]
U.S. Numbered Highway	[Symbol]
State Highway System or State Numbered Highway	[Symbol]
End of Designated System or Marked Route	[Symbol]
Kansas Turnpike Authority	[Symbol]
RAILROADS	
Railroad (Operating Company)	[Symbol]
Grade Crossing	[Symbol]
Railroad Below	[Symbol]
Railroad Above	[Symbol]
AIRWAYS AND AIRPORTS	
Military Field (Some Facilities Available)	[Symbol]
Airfield (Limited Facilities)	[Symbol]
Airway Light Beacon (General)	[Symbol]
Quarry	[Symbol]
Airport (Complete Facilities) (Commercial or Municipal)	[Symbol]
DRAINAGE	
Major River	[Symbol]
River	[Symbol]
Major Drainage	[Symbol]
Minor Drainage	[Symbol]
Irrigation Ditch or Canal	[Symbol]
Lake Subject to Flood, Overflow Land	[Symbol]
Lake, Reservoir, or Pond (With Dam)	[Symbol]
BRIDGES	
Bridges (Total Span Greater than 20 Feet)	[Symbol]
Open to Traffic	[Symbol]
Closed to Traffic	[Symbol]
Highway Grade Separation	[Symbol]
MISCELLANEOUS	
Roadblock	[Symbol]
Bike and Walking Trail	[Symbol]
Levee or Dike	[Symbol]
Natural or Concrete Ford	[Symbol]
Gate Across Any Road (Any Type)	[Symbol]
BOUNDARIES	
State	[Symbol]
County	[Symbol]
City Limits	[Symbol]
Section Lines	[Symbol]
Boundary to Mark Enlargement Inset	[Symbol]
Parks and Other Reservations National, State, County or Municipal Park, Indian Reservation, National Monument, Federal Development Project	[Symbol]
Urban Boundary	[Symbol]
CONSERVATION AND RECREATION	
Public Recreation	[Symbol]
Scenic, Tourist, or Historical Site	[Symbol]
Trailer Park	[Symbol]
Hotel or Motel	[Symbol]
Camp or Lodge (Permanent Site with Building)	[Symbol]
Small Park (SP - State Park, CP - County Park, MP - Municipal Park, SR - Safety Rest Area)	[Symbol]
Fish Hatchery	[Symbol]
Game Farm	[Symbol]
Game Preserve or Bird Sanctuary	[Symbol]
Rifle Club (Private)	[Symbol]
Golf Course or Country Club	[Symbol]
Riding Academy, Saddle Club, or Stables	[Symbol]
Race Course or Speedway	[Symbol]
Marina	[Symbol]
Roddy Grounds	[Symbol]
Fair Grounds	[Symbol]
FARM UNITS, DWELLINGS, ETC.	
Dwelling	[Symbol]
Multi Dwelling	[Symbol]
Church or Other Religious Institution	[Symbol]
Cemetery	[Symbol]
Church with Cemetery	[Symbol]
Rest Home	[Symbol]
Hospital	[Symbol]
State Port of Entry or Weigh Station	[Symbol]
Group of Mixed Cultural Features Closely Spaced	[Symbol]
INDUSTRIAL	
Stone or Small Business Establishment	[Symbol]
Mine	[Symbol]
Oil or Gas Well(s)	[Symbol]
Storage Tank(s) (Gas or Oil)	[Symbol]
Pumping or Gaging Station	[Symbol]
Orchard or Tree Farm	[Symbol]
Grain Elevator	[Symbol]
Stock Yard - Loading Pen or Corral	[Symbol]
Quarry	[Symbol]
Feed Lot	[Symbol]
EDUCATIONAL AND CORRECTIONAL INSTITUTION	
Schoolhouse	[Symbol]
Group, Townhall, or Community Center	[Symbol]
K.S.U. Agricultural Research Center	[Symbol]
Correctional Institution	[Symbol]
Museum (General)	[Symbol]
PUBLIC SERVICE FACILITIES	
Post Office	[Symbol]
Road Maintenance Shop	[Symbol]
Fire Station	[Symbol]
Landfill	[Symbol]
Sanitary Disposal Plant	[Symbol]
Salvage Yard	[Symbol]
Power Plant	[Symbol]
Power Substation	[Symbol]
Water Tower	[Symbol]
Water Treatment Plant	[Symbol]
Wind Farm	[Symbol]
Radio Station (With Call Letters)	[Symbol]
U.S. Corps of Engineers Office	[Symbol]
NATURAL FEATURES	
Prominent Elevation - With Name (Numerals Indicate Elevation Above Sea Level)	[Symbol]
MILITARY	
Fort, Army Camp, Barracks, or Other Military Post	[Symbol]
CITIES OR NAMED PLACES	
State Capitol	[Symbol]
County Seat	[Symbol]
Populated Places	[Symbol]
Locale	[Symbol]
Incorporated City	[Symbol]



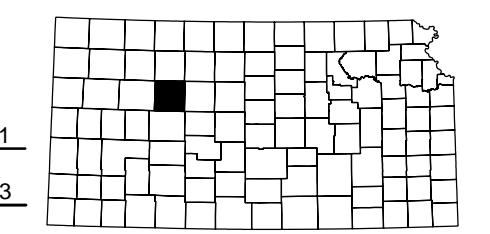
**GENERAL HIGHWAY MAP
TREGO COUNTY
KANSAS**

PREPARED BY THE
**KANSAS DEPARTMENT OF TRANSPORTATION
BUREAU OF TRANSPORTATION PLANNING**
IN COOPERATION WITH
**U.S. DEPARTMENT OF TRANSPORTATION
FEDERAL HIGHWAY ADMINISTRATION**



January 2013
LAMBERT CONFORMAL CONIC PROJECTION

POPULATION - 2010 U.S. CENSUS
JULY 1, 2011 ESTIMATES AS
CERTIFIED TO THE SECRETARY OF STATE
BY DIVISION OF THE BUDGET JULY 1, 2012
REINVENTORY COMPLETED 09-16-2011
RURAL SECONDARY
SYSTEMS REVISED TO 11-04-2003
STATE BRIDGE DATA
REVISED TO 01-24-2013
NON-SYS BRIDGE DATA
REVISED TO 01-24-2013



KTOT makes no warranties, guarantees, or
representations for accuracy of this information and
assumes no liability for errors or omissions.

**COMPUTER
GENERATED**