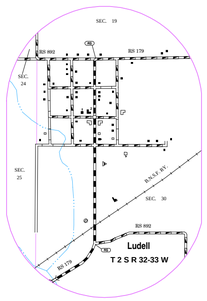

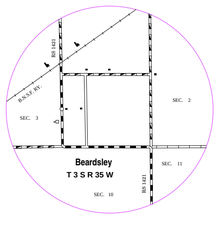

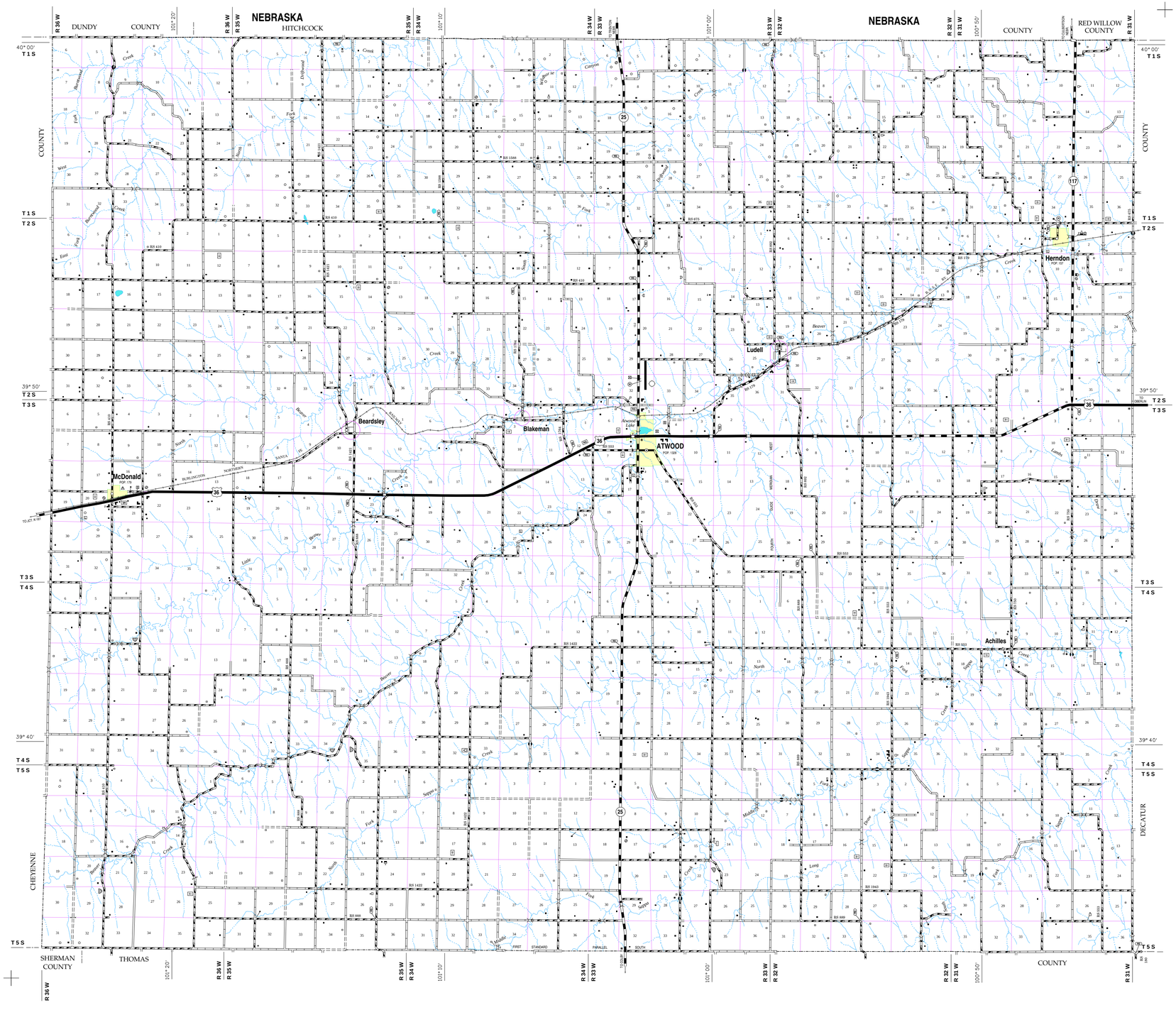

LEGEND

ROADS AND ROADWAY FEATURES

Primitive Road (Type A)
Unimproved Road (Type B)
Graded and Drained Road (Type C)
Soil-Surfaced Road (Type D)
Gravel or Stone Road
Bituminous Road — Low Type (Type F, G-1, H-1)
Paved Road (Type G-2, H-2, I, J, K, L)
Divided Highway
Highway With Full Control of Access
Side Roads and Streets In Unincorporated Places
4 Lane Undivided Highway
Projected Road

ROAD SYSTEM DESIGNATION

Rural Secondary System — RS
Points Between Which Distances are Measured — 4.4 RS 64

Interstate Numbered Highway — 70
U. S. Numbered Highway — 40
State Highway System or State Numbered Highway — 20
End of Designated System or Marked Route — 36
Kansas Turnpike Authority — KTA, 187

RAILROADS

Railroad

Railroad Crossing

Grade Crossing
Railroad Above
Railroad Below

AIRWAYS AND AIRPORTS

Military Field (Some Facilities Available)
Airfield, Limited Facilities
Airway Light Beacon, General
Airport, Complete Facilities (Commercial or Municipal)

DRAINAGE

Major River
Rivers ____ (Intermittent) ____ (____)
Major Drainage ____ (Intermittent) ____ (____)
Minor Drainage
Irrigation Ditch - /Canal
Lake Subject to Flood, Overflow Land
Lake, Reservoir, or Pond (With Dam)
Marsh Land

STRUCTURES

Bridges

Highway Bridge, General (Total Span Greater Than 20 Feet)
Small Bridges Closely Spaced
Bridges For Long River Crossings
Bridges General
Twin Bridges
Highway Grade Separation

Miscellaneous

Levee or Dike
Natural or Concrete Ford
Gate Across Road (Any Type)

BOUNDARIES

State
County
City Limits
Section Lines
Boundary to Mark Enlargement Inset
Parks and Other Reservations National, State, County or Municipal Park, Indian Reservation, National Monument, Federal Development Project
Urban Boundary

CITIES OR NAMED PLACES

State Capital
County Seat
Unincorporated Places
Locale
Incorporated City

CONSERVATION AND RECREATION

Public Recreation
Scenic, Tourist or Historical Site
Trailer Park
Hotel or Motel
Camp or Lodge (Permanent Site with Building)
Small Park (SP-State, CP-County) — CP, SP
MP-Municipal, SR-Safety Rest Area) — MP, SR
Fish Hatchery
Game Farm
Game Preserve or Bird Sanctuary
Rifle Club Public — RC
Golf Ground or Country Club — G
Riding Academy, Saddle Club, Stables — O
Race Course, Speedway
Marina
Rodeo Grounds — Rd
Fair Grounds — Fg

FARM UNITS, DWELLINGS, ETC.

	IN USE	ABANDONED
Dwelling	•	○
Multi Dwelling	⁝	
Church or Other Religious Institution	▲	△
Cemetery		
Church With Cemetery Adjacent		
Rest Home	◆	
Hospital	✚	◇
State Port of Entry or Weight Station	✓	

Group or Mixed Cultural Features Closely Spaced (Figure above bar indicates number of dwellings included in the group. Figures over individual units show number of each included regardless of order)

INDUSTRIAL

Store or Small Business Establishment
Factory
Mine
Oil or Gas Well(s)
Storage Tank(s) (Gas or Oil)
Pumping or Gauging Station
Orchard, Tree Farm, Nursery or Greenhouse
Grain Elevator
Stock Yard-Loading Pen or Corral
Quarry
Feed Lot
Shopping Center

EDUCATIONAL AND CORRECTIONAL INSTITUTION

Schoolhouse
Grange, Township or Community Hall
K.S.U. Agricultural Research Center
Correctional Institution
Museum—General
Public Library

PUBLIC SERVICE FACILITIES

Post Office
Road Maintenance Shop
Fire Engine House
Landfill
Sewage Disposal Plant
Salvage Yard
Power Plant
Power Substation
Water Tower
Radio Station (With Call Letters) — am
Water Treatment Plant
U.S. Corps of Engineers Office

NATURAL FEATURES

Prominent Elevation — With Name — 4111 Mt. Name
(Numerals Indicate Elevation Above Sea Level) — 4111

MISCELLANEOUS

Fort, Army Camp, Barracks or Other Military Post — 1st CAV 1st. CALV

GENERAL HIGHWAY MAP
RAWLINS COUNTY
KANSAS

PREPARED BY THE
KANSAS DEPARTMENT OF TRANSPORTATION
BUREAU OF TRANSPORTATION PLANNING
IN COOPERATION WITH THE
U. S. DEPARTMENT OF TRANSPORTATION
FEDERAL HIGHWAY ADMINISTRATION

SCALE IN MILES
1 0 1 2 3 4 MILES

0 1 2 3 4 5 6 7 8 9 10 KILOMETERS
SCALE IN KILOMETERS

1993
POLYCONIC PROJECTION

KEY TO COUNTIES

POPULATION — 1990 - U.S. CENSUS
CERTIFIED BY THE SECRETARY OF STATE
BY DIVISION OF THE BUDGET JULY 1, 1994

BENCHMARKS COMPLETED 10 05 93
RURAL SECONDARY
SYSTEMS REVISED BY 2 8 94

COMPUTER GENERATED
SCANNED FROM NON-STABLE BASE