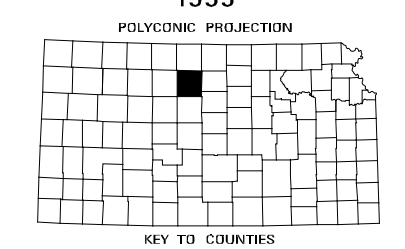
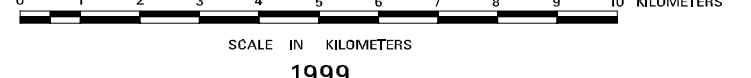
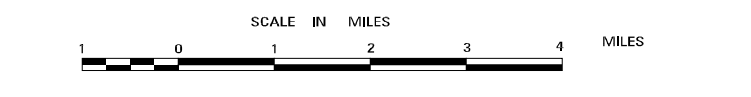


ROADS AND ROADWAY FEATURES		CONSERVATION AND RECREATION	
Private Road (Type A)	Public Recreation	Public Recreation	Public Recreation
Unimproved Road (Type B)	Scenic, Tourist or Historical Site	Public Recreation	Public Recreation
Gravel and Gravel Street (Type C)	Trailer Park	Public Recreation	Public Recreation
Soft Surface Road (Type D)	Wood or Wood	Public Recreation	Public Recreation
Gravel or Stone Road	Camp or Lodge (Permanent Site with Building)	Public Recreation	Public Recreation
Blanchard Road - Low Type (Type F, O-I, H-I)	Small Park (SP-State, CP-County)	Public Recreation	Public Recreation
Paved Road (Type G-2, H-2, I, J, K, L)	NP-Municipal Site-Safety Rest Area	Public Recreation	Public Recreation
Diked Highway	Fish Hatchery	Public Recreation	Public Recreation
Highway With Full Control of Access	Game Farm	Public Recreation	Public Recreation
Side Roads and Streets in Unincorporated Places	Game Preserve or Bird Sanctuary	Public Recreation	Public Recreation
4 Lane Unimproved Highway	Wild Club Public	Public Recreation	Public Recreation
Projected Road	Golf Ground or Country Club	Public Recreation	Public Recreation
Road Secondary System	Hiking Academy, Saddle Club, Stables	Public Recreation	Public Recreation
County Road System	Race Course, Speedway	Public Recreation	Public Recreation
Points Between Which Distances are Measured	Market	Public Recreation	Public Recreation
Interstate Numbered Highway	Roads Grounds	Public Recreation	Public Recreation
U. S. Numbered Highway	Fair Grounds	Public Recreation	Public Recreation
State Highway System or State Numbered Highway	FARM UNITS, DWELLINGS, ETC.	Public Recreation	Public Recreation
End of Designated System or Market Road	Dwelling	Public Recreation	Public Recreation
Kansas Turnpike Authority	Multi-Dwelling	Public Recreation	Public Recreation
Railroad	Church or Other Religious Institution	Public Recreation	Public Recreation
Grade Crossing	Cemetery	Public Recreation	Public Recreation
Railroad Above	Church With Cemetery Adjacent	Public Recreation	Public Recreation
Railroad Below	Rest Home	Public Recreation	Public Recreation
Military Field (Some Facilities Available)	Hospital	Public Recreation	Public Recreation
Airfield, Limited Facilities	State Post of Entry or Weight Station	Public Recreation	Public Recreation
Always Light Brown, General Airport, Complete Facilities (Commercial or Municipal)	Group or Mixed Cultural Features Classify Speed	Public Recreation	Public Recreation
DRAINAGE	Included in the group. Figures over individual units show number of each. Included regardless of order.	Public Recreation	Public Recreation
Major River	INDUSTRIAL	Public Recreation	Public Recreation
Fluvial (Streamlined)	Store or Small Business Establishment	Public Recreation	Public Recreation
Major Drainage (Streamlined)	Factory	Public Recreation	Public Recreation
Minor Drainage	Mine	Public Recreation	Public Recreation
Injection Ditch - Canal	Oil or Gas Well(s)	Public Recreation	Public Recreation
Lake Subject to Flood, Overflow Land	Storage Tank(s) Gas or Oil	Public Recreation	Public Recreation
Lake, Reservoir, or Pond (With Dam)	Pumping or Gauging Station	Public Recreation	Public Recreation
Marsh Land	Orchard, Tree Farm, Nursery or Greenhouse	Public Recreation	Public Recreation
STRUCTURES	Grain Elevator	Public Recreation	Public Recreation
Bridge	Stock Yard-Loading Pen or Corral	Public Recreation	Public Recreation
Highway Bridge, General (Total Span Greater Than 20 Feet)	Quarry	Public Recreation	Public Recreation
Small Bridge Classify Span	Feed Lot	Public Recreation	Public Recreation
Bridges General	Shopping Center	Public Recreation	Public Recreation
Tank Bridges	EDUCATIONAL AND CORRECTIONAL INSTITUTION	Public Recreation	Public Recreation
Highway Grade Separation	Schoolhouse	Public Recreation	Public Recreation
Miscellaneous	Grange, Trade/Local or Community Hall	Public Recreation	Public Recreation
Levee or Dike	U.S. Agricultural Research Center	Public Recreation	Public Recreation
Natural or Concrete Ford	Correctional Institution	Public Recreation	Public Recreation
Gate Across Road (Any Type)	Museum-General	Public Recreation	Public Recreation
BOUNDARIES	Public Library	Public Recreation	Public Recreation
State	PUBLIC SERVICE FACILITIES	Public Recreation	Public Recreation
County	Post Office	Public Recreation	Public Recreation
City Limits	Road Maintenance Shop	Public Recreation	Public Recreation
Section Lines	Fire Engine House	Public Recreation	Public Recreation
Boundary or Mark, Embankment, Post	Landfill	Public Recreation	Public Recreation
Parks and Other Reservations: National, State, County or Municipal Park, Indian Reservation, National Monument, Federal Development Project	Storage Disposal Plant	Public Recreation	Public Recreation
Urban Boundary	Salvage Yard	Public Recreation	Public Recreation
CITIES OR NAMED PLACES	Power Plant	Public Recreation	Public Recreation
State Capital	Power Substation	Public Recreation	Public Recreation
County Seat	Water Tower	Public Recreation	Public Recreation
Unincorporated Places	Radio Station (With Call Letters)	Public Recreation	Public Recreation
Locale	Water Treatment Plant	Public Recreation	Public Recreation
Incorporated City	U.S. Corps of Engineers Office	Public Recreation	Public Recreation
	NATURAL FEATURES	Public Recreation	Public Recreation
	Prominent Elevation - With Name	Public Recreation	Public Recreation
	(Numerals Indicate Elevation Above Sea Level)	Public Recreation	Public Recreation
	MISCELLANEOUS	Public Recreation	Public Recreation
	Fort, Army Camp, Barracks or Other Military Post	Public Recreation	Public Recreation

# GENERAL HIGHWAY MAP OSBORNE COUNTY KANSAS

PREPARED BY THE  
KANSAS DEPARTMENT OF TRANSPORTATION  
BUREAU OF TRANSPORTATION PLANNING  
IN COOPERATION WITH THE  
U. S. DEPARTMENT OF TRANSPORTATION  
FEDERAL HIGHWAY ADMINISTRATION



POPULATION - 1999, U.S. CENSUS  
COVERED BY THE SECRETARY OF STATE  
OR DESIGNEE OF THE SECRETARY 2011-1999

REVISIONS/CHANGES: 11-10-09  
RURAL SECONDARY  
SYSTEM REVISED: 11-27-00

COMPUTER  
GENERATED

SCANNED FROM NON-STABLE BASE