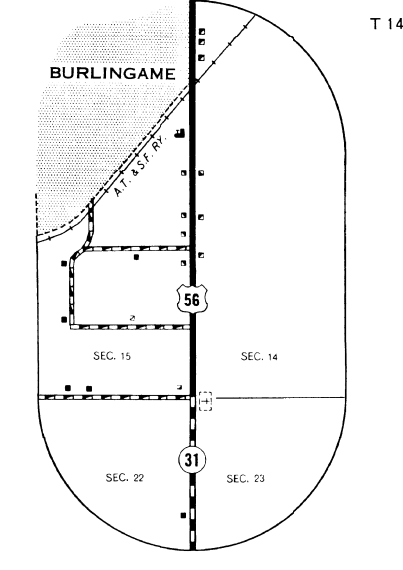
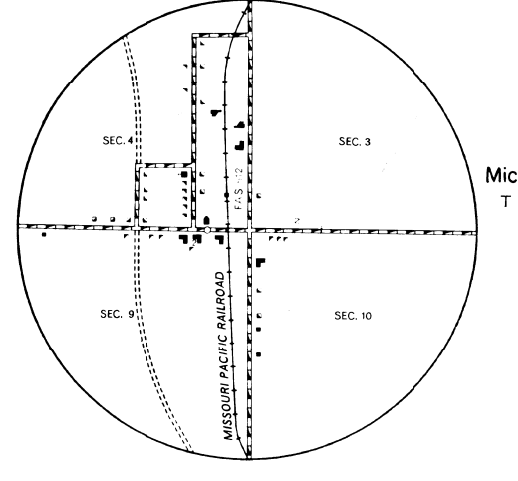


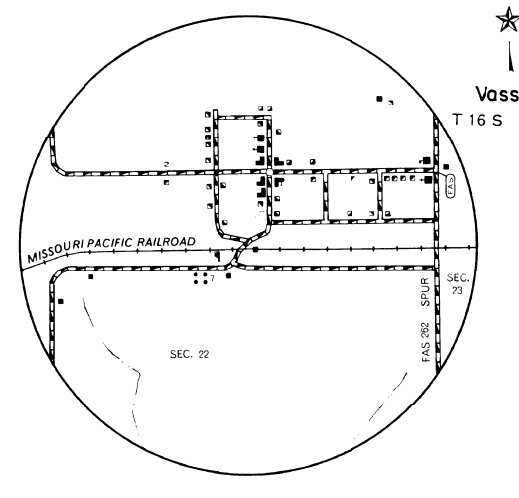
Fostoria
T 15 S R 15 E



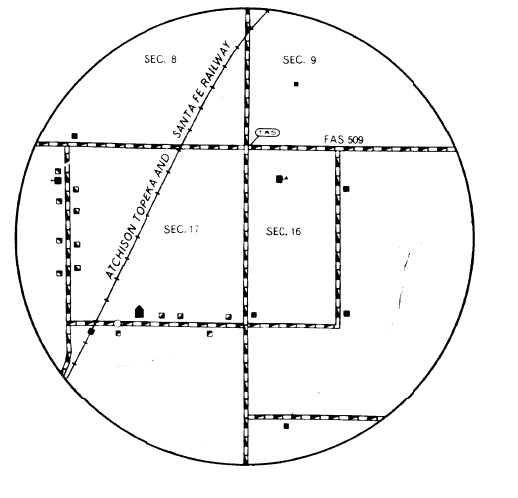
Burlingame
T 14 S R 14 E



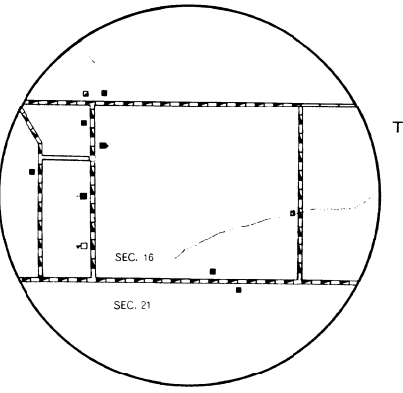
Michigan Valley
T 16 S R 17 E



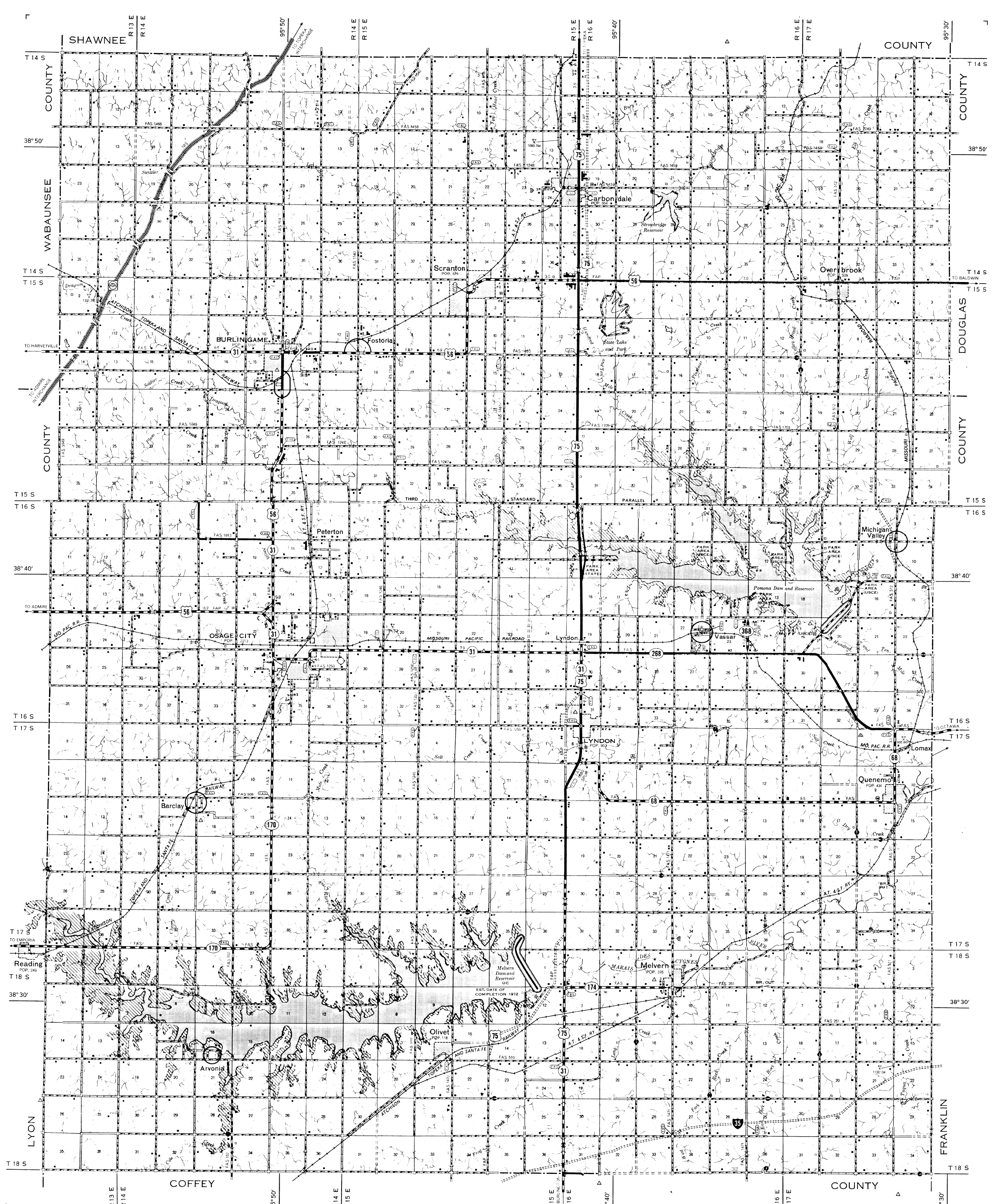
Vassar
T 16 S R 16 E



Barclay
T 17 S R 14 E



Arvonio
T 18 S R 14 E

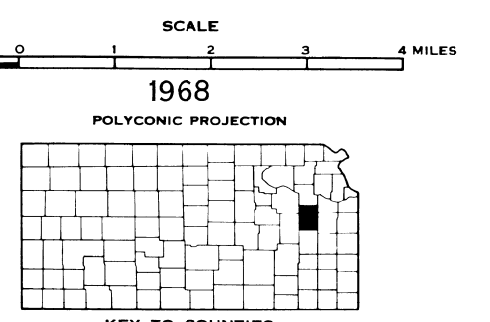


LEGEND	
ROADS AND ROADWAY FEATURES	CONSERVATION AND RECREATION
PRIMITIVE ROAD	PICNIC GROUND
UNIMPROVED ROAD	PLAYGROUND, BALL FIELD, ETC.
GRADED AND DRAINED ROAD	BATHING BEACH OR SWIMMING POOL
SOIL SUSPENDED ROAD	SCENIC SITE
GRAVEL OR STONE ROAD	CAMP SITE, NO PERMANENCE
NOT GRADED OR DRAINED	CAMP, SITE OF
GRAVEL OR STONE ROAD WITH STABILIZED SURFACE	CAMP OR LODGE, PERMANENT SITE WITH BUILDINGS
STIMULOUS ROAD, LOW TYPE	SMALL PARK
PAVED ROAD	FISH HATCHERY
DIVIDED HIGHWAY	BIRD SANCTUARY
HIGHWAY WITH FULL CONTROL OF ACCESS	GAME FARM
SIDE ROADS AND STREETS IN UNINCORPORATED URBAN COMPACTS AND EXTENSIONS OF LOCAL ROADS WITHIN MUNICIPALITIES	GAME PRESERVE
4 LANE UNDIVIDED HIGHWAY	RIFLE CLUB
PRIVATE ROAD	GOLF GROUND OR COUNTRY CLUB
PROJECTED ROAD	POLO GROUNDS
ROAD SYSTEM DESIGNATION	RIDING ACADEMY
FEDERAL AID INTERSTATE HIGHWAY SYSTEM	YACHT CLUB
FEDERAL AID PRIMARY HIGHWAY SYSTEM	AMUSEMENT PARK OR MALL
FEDERAL AID SECONDARY HIGHWAY SYSTEM	FAIR GROUND, RACE COURSE, SPEEDWAY
POINTS BETWEEN WHICH DISTANCES ARE MEASURED INDICATED THERE	DRIVE-IN THEATRE
INTERSTATE NUMBERED HIGHWAY	FARM UNITS, DWELLINGS, ETC.
U S NUMBERED HIGHWAY	FARM UNIT
STATE HIGHWAY SYSTEM OR STATE NUMBERED HIGHWAY	DWELLING (OTHER THAN FARM)
EMARKED ROUTE	ROWS OR GROUPS OF DWELLINGS CLOSELY SPACED
RAILROADS	COMBINED DWELLING AND STORE
RAILROAD	DWELLING AND FILLING STATION
RAILROADS IN JUNCTADDITION	DWELLING, BUSINESS, AND FILLING STATION
RAILROAD	TENANT HOUSE
NARROW GAUGE RAILROAD	SEASONAL OR SUMMER COLONY DWELLING
ELECTRIC INTERURBAN OR SUBURBAN RAILROAD	HOTEL, INN
ABANDONED RAILROAD	CHURCH OR OTHER RELIGIOUS INSTITUTION
RAILROAD STATION	CHURCH AND SCHOOL
RAILROAD CROSSINGS	CEMETERY
GRADE CROSSING	CHURCH WITH CEMETERY ADJACENT
RAILROAD ABOVE	FRESH AIR FARM OR REST HOME
RAILROAD BELOW	HOSPITAL
RAILROAD BRIDGE	WELL
AIRWAYS AND AIRPORTS	STATE PORT OF ENTRY OR WEIGHT STATION
AIR ROUTE	GROUP OF MIXED CULTURAL FEATURES CLOSELY SPACED
MILITARY FIELD	INDUSTRIAL
AIRPORT, COMPLETE FACILITIES	STORE OR SMALL BUSINESS ESTABLISHMENT
AIRFIELD, LIMITED FACILITIES	BUSINESS AND FILLING STATION
LANDING AREA OR STRIP	BUSINESS, FILLING STATION, AND POST OFFICE
AIRWAY LIGHT BEACON, GENERAL	FACTORY OR INDUSTRIAL PLANT
AIRPORT-GENERAL	MINE-SHAFT OR DRIFT
NAVIGATION	OIL OR GAS WELL
NAVIGABLE STREAM	OIL OR GAS FIELD
NAVIGABLE STREAM	OIL TANK
INTERMITTENT STREAM	GAS TANK
INTERMITTENT STREAM	GROUP OF STORAGE TANKS
NARROW STREAM	FILLING STATION
WIDE STREAM	PUMPING STATION
DRAINAGE DITCH	GASOLINE OR PUMPING STATION
LAKE, RESERVOIR, OR POND	VALVE HOUSE
LAKE, RESERVOIR, OR POND WITH DAM	SEASONAL INDUSTRY
LAKE, RESERVOIR, OR POND SUBJECT TO FLOOD	MILK DEPOT, CREAMERY OR CHEESE FACTORY
MARSH OR SWAMP LAND	FRUIT OR NUT ORCHARD
OVERFLOW LAND	FRUIT OR PRODUCE PACKING HOUSE
STRUCTURES	ROAD STAND FARM PRODUCTS SALES
HIGHWAY BRIDGE, GENERAL	WAREHOUSE-GENERAL
HIGHWAY BRIDGE	GRAIN ELEVATOR
SMALL BRIDGES CLOSELY SPACED	GROUP OF GRAIN STORAGE BINS
BRIDGES FOR LONG RIVER CROSSINGS	GREENHOUSE
GENERAL	NURSERY
ARCH	STOCK YARD-LOADING PEN OR CORRAL
TRUSS OR GIRDER	STOCK PEN AT RAILROAD SIDING
CANTILEVER BRIDGE	GRAVEL PIT
COVERED BRIDGE	QUARRY
HIGHWAY GRADE SEPARATION	MILK FERRY
MISCELLANEOUS STRUCTURES	EDUCATIONAL AND CORRECTIONAL INSTITUTIONS
DAM WITH ROAD	SCHOOLHOUSE
LEVEE OR DIKE WITH ROAD	CONSOLIDATED OR LARGE SCHOOL
CONCRETE FORD OR DIP	TOWNSHIP, RANGE, OR COMMUNITY HALL
FORD-ROAD ESTABLISHED	AGRICULTURAL EXPERIMENT STATION
CATTLE GUARD	COUNTY FARM
GATE ACROSS ROAD	CORRECTIONAL INSTITUTION
BOUNDARIES	PUBLIC SERVICE FACILITIES
STATE	POST OFFICE
COUNTY	HIGHWAY GARAGE
CORPORATE LINES	FIRE ENGINE HOUSE
BOUNDARY LINES ESTABLISHED FOR DELIMITED URBAN PLACES	GARAGE OR RUBBISH DUMP
SECTION LINE	SEWAGE DISPOSAL PLANT
MATCH LINE BETWEEN ADJOINING SHEETS OF SAME COUNTY	AUTO SALVAGE YARD
BOUNDARY TO MARK ENLARGEMENT INSET	TRANSFORMER STATION
PARKS AND OTHER RESERVATIONS NATIONAL, STATE, COUNTY, OR MUNICIPAL	POWER PLANT
INDIAN RESERVATION, NATIONAL MONUMENT, FEDERAL DEVELOPMENT PROJECT	POWER SUBSTATION
MONUMENT-SMALL, HISTORIC SITE	BOOSTER STATION
CITY AND VILLAGE CENTERS	WATER SUPPLY STAND PIPE, OR TANK
STATE CAPITAL	RADIO STATION
COUNTY SEAT	RADIO STATION
OTHER CITIES AND VILLAGES	MISCELLANEOUS
INCORPORATED CITY OR VILLAGE	FORT, ARMY CAMP, BARRACKS, OR OTHER MILITARY POST
BOUNDARY LINES FIXED FOR SPECIAL TAXING AREAS AND OTHER UNINCORPORATED URBAN PLACES DELIMITED	TRIANGULATION STATION
	BENCH MARK
	NATURAL FEATURES
	PROMINENT ELEVATION, WITH NAME
	SINK OR DEPRESSION



GENERAL HIGHWAY MAP OSAGE COUNTY KANSAS

PREPARED BY THE
STATE HIGHWAY COMMISSION OF KANSAS
DEPARTMENT OF PLANNING AND DEVELOPMENT
IN COOPERATION WITH THE
U. S. DEPARTMENT OF TRANSPORTATION
FEDERAL HIGHWAY ADMINISTRATION
BUREAU OF PUBLIC ROADS



REVISIONARY COMPLETED 5-15-68
F. A. AND STATE
SYSTEMS REVISED TO 12-31-68