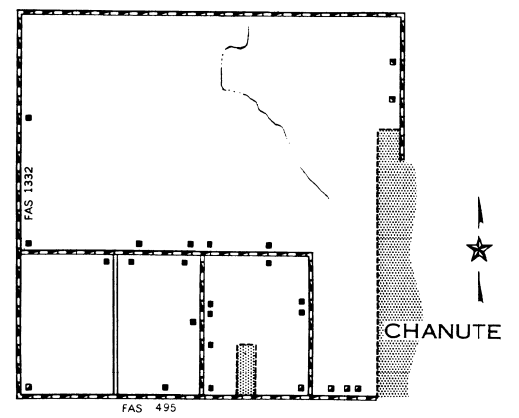
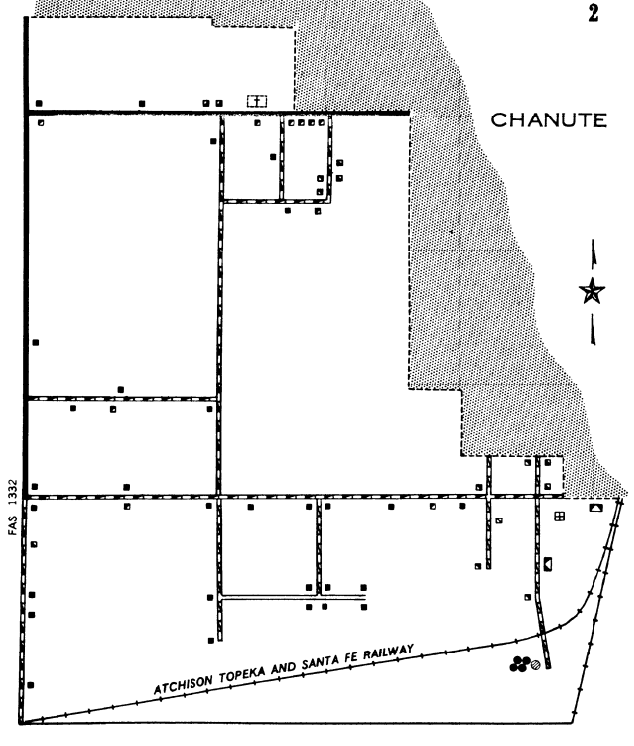


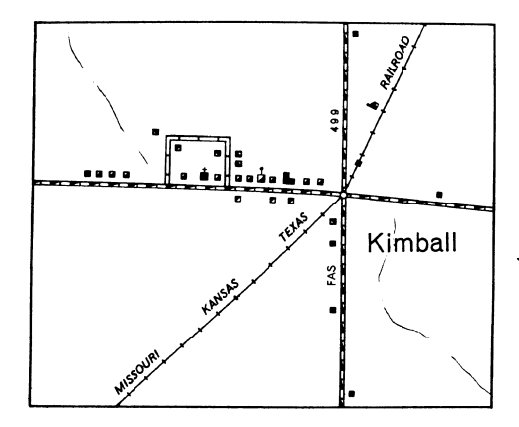
T 27 S R 18 E
1



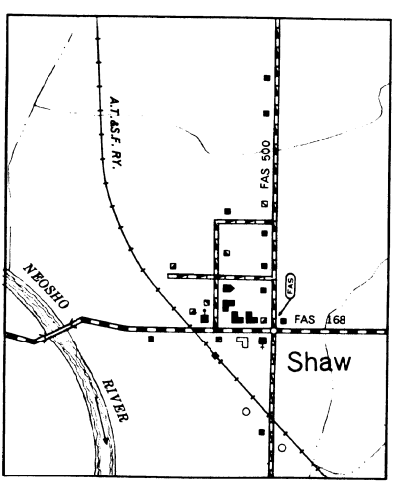
T 27 S R 18 E
2



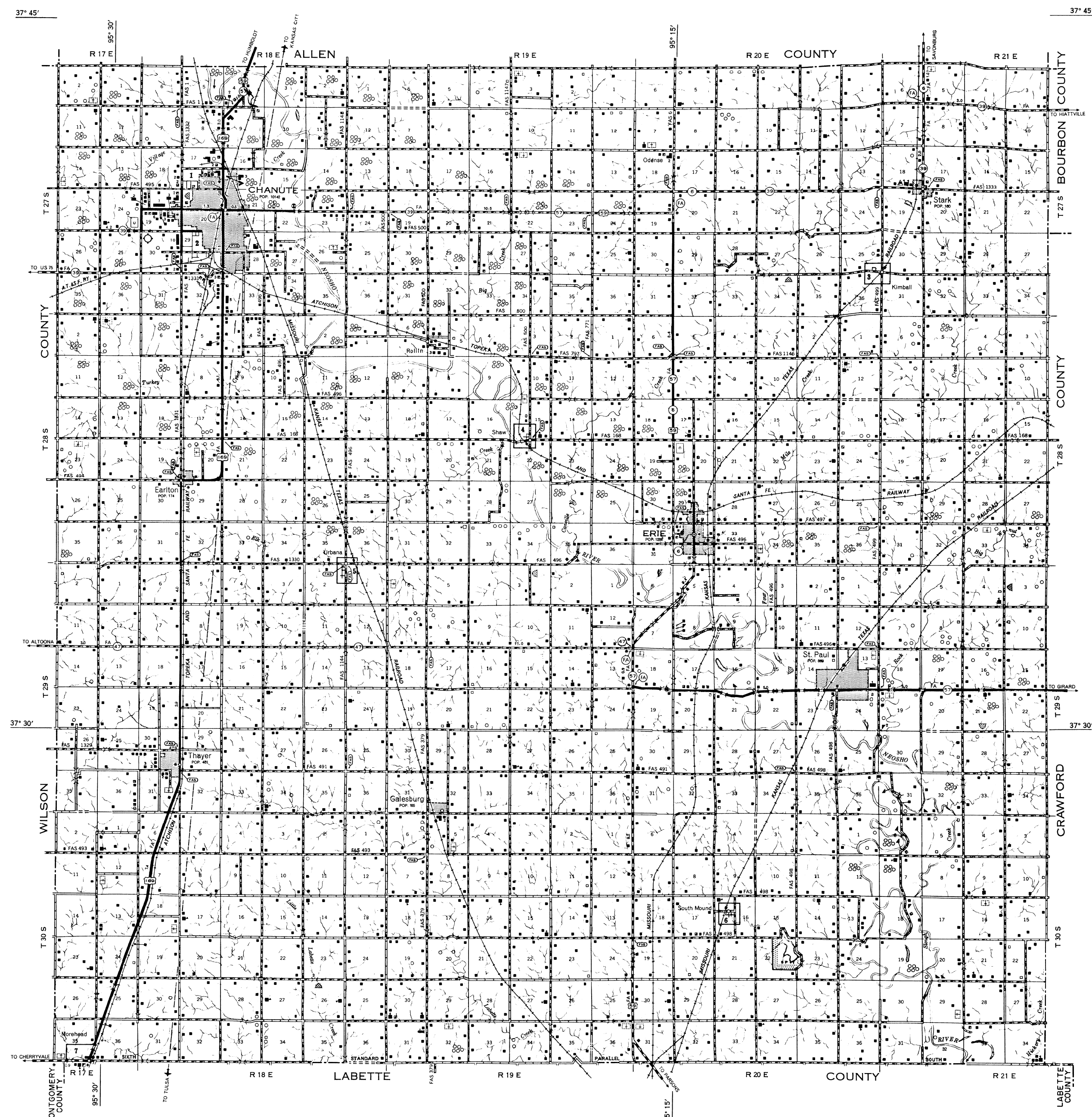
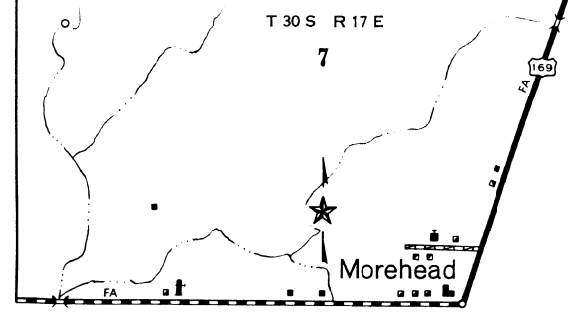
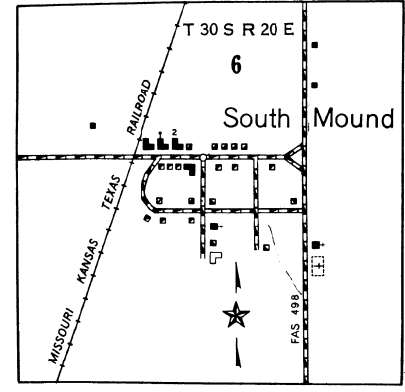
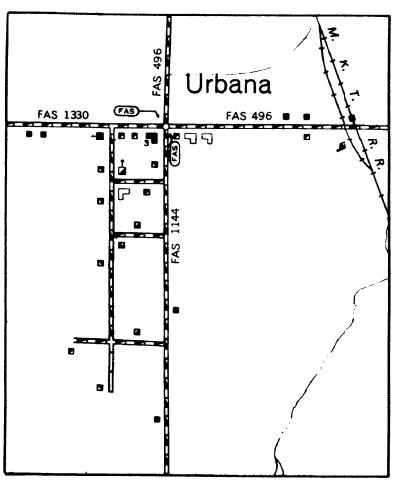
T 27 S R 20-21 E
3



T 28 S R 19 E
4



T 28-29 S R 18 E
5



LEGEND

ROADS AND ROADWAY FEATURES	CONSERVATION AND RECREATION
PRIMITIVE ROAD	MUNICIPAL PARK
UNIMPROVED ROAD	PICNIC GROUND
GRADED AND DRAINED ROAD	PLAYGROUND, BALL FIELD
SOIL SURFACED ROAD	BATHING BEACH OR SWIMMING POOL
GRAVEL OR STONE ROAD	SCENIC SITE
NOT GRADED OR DRAINED	CAMP GROUND
GRAVEL OR STONE ROAD	TOURIST CAMP
GRADED AND DRAINED	FISH HATCHERY
OIL PENETRATION SURFACED ROAD	C. C. CAMP
BITUMINOUS ROAD—LOW TYPE	BIRD SANCTUARY
PAVED ROAD	GAME FARM
DIVIDED HIGHWAY	GAME PRESERVE
SIDE ROADS AND STREETS IN UNINCORPORATED URBAN COMPACTS AND EXTENSIONS OF LOCAL ROADS WITHIN MUNICIPALITIES	FAIR GROUND, RACE COURSE, SPEEDWAY
COMBINATION TYPE ROAD	CAMP OR LODGE
PRIVATE ROAD	YACHT CLUB
PROJECTED ROAD	RIDING ACADEMY
TRAIL, NEW ROAD OR HIGHWAY, TRAIL OR TRACK	YACHT CLUB
PRIVATE ENTRANCE TO FARM OR OTHER DEVELOPMENT	RIFLE CLUB
FEDERAL AID HIGHWAY SYSTEM	GOLF GROUND OR COUNTRY CLUB
FEDERAL AID SECONDARY HIGHWAY SYSTEM	ATHLETIC FIELD OR AMUSEMENT PARK
STATE AID ROAD	SMALL PARK
END OF FEDERAL AID DESIGNATED ROUTE AND SA ROUTE	FARM UNITS, DWELLINGS, ETC.
TRAFFIC CIRCLE	FARM UNIT
CLOVER LEAF	DWELLING (OTHER THAN FARM)
CATTLE GUARD	DWELLING AND POST OFFICE
ROAD SYSTEM DESIGNATION	ROWS OR GROUPS OF DWELLINGS CLOSELY SPACED
US NUMBERED HIGHWAY	RAILROADS
STATE NUMBERED HIGHWAY	RAILROAD ABOVE
	RAILROAD BELOW
	RAILROADS ON STREETS OR ROADS
	ELECTRIC RAILROAD
	AIRWAYS
	NAVIGATION
	DRAINAGE
	NATURAL FEATURES
	STRUCTURES
	OTHER STRUCTURES
	BOUNDARIES
	MISCELLANEOUS MAP FEATURES

GENERAL HIGHWAY MAP
NEOSHO COUNTY
KANSAS

PREPARED BY THE
STATE HIGHWAY COMMISSION OF KANSAS
IN COOPERATION WITH THE
PUBLIC ROADS ADMINISTRATION
FEDERAL WORKS AGENCY
DATA OBTAINED FROM
STATE-WIDE HIGHWAY PLANNING SURVEY
ENLARGEMENT SCALE

SCALE
0 1 2 3 4 MILES

1947

