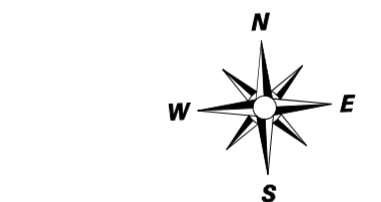
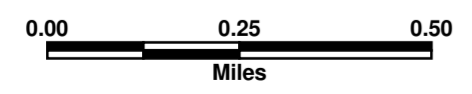


ROADS AND ROADWAY FEATURES		LEGEND	
Controlled Access (With Interchange) Interstate		Public Recreation	
Kansas Turnpike (KTA) (With Interchange)		Scenic, Tourist, or Historical Site	
US Route - Controlled Access (With Interchange)		Trailer Park	
US Route - Divided		Hotel or Motel	
US Route - Undivided		Camp or Lodge (Permanent Site with Building)	
State Route - Controlled Access (With Interchange)		Small Park (SP - State Park, CP - County Park)	
State Route - Divided		MP - Municipal Park, SP - Safety Rest Area	
State Route - Undivided		Fish Hatchery	
RS Route - Divided		Game Farm	
RS Route - Paved		Game Preserve or Bird Sanctuary	
RS Route - Unpaved		Rifle Club (Public)	
Minor Road - Paved		Golf Course or Country Club	
Minor Road - Stone or Gravel		Riding Academy, Saddle Club, or Stables	
Minor Road - Soil		Race Course or Speedway	
Side Road or Street in Unincorporated Area		Marina	
Rural Secondary System		Rodeo Grounds	
County Road System		Fair Grounds	
Points Between Which Distances are Measured		FARM UNITS, DWELLINGS, ETC	
Interstate Numbered Highway		Dwelling	
U.S. Numbered Highway		Multi Dwelling	
State Highway System or State Numbered Highway		Church or Other Religious Institution	
End of Designated System or Marked Route		Cemetery	
Kansas Turnpike Authority		Church with Cemetery	
RAILROADS		Rest Home	
Railroad (Operating Company)		Hospital	
Grade Crossing		State Port of Entry or Weigh Station	
Railroad Above		Group of Mixed Cultural Features Closely Spaced	
Railroad Below		INDUSTRIAL	
Military Field (Some Facilities Available)		Store or Small Business Establishment	
Airfield (Limited Facilities)		Mine	
Airway Light Beacon (General)		Oil or Gas Well(s)	
Airport (Complete Facilities) (Commercial or Municipal)		Storage Tank(s) (Gas or Oil)	
DRAINAGE		Pumping or Gauging Station	
Major River		Citrus or Tree Farm	
River		Grain Elevator	
Major Drainage		Stock Yard - Loading Pen or Corral	
Minor Drainage		Quarry	
Irrigation Ditch or Canal		Feed Lot	
Lake Subject to Flood, Overflow Land		EDUCATIONAL AND CORRECTIONAL INSTITUTION	
Lake, Reservoir, or Pond (With Dam)		Schoolhouse	
BRIDGES		Grange, Townhall, or Community Center	
Bridges (Total Span Greater than 20 Feet)		K.S.U. Agricultural Research Center	
Open to Traffic		Correctional Institution	
Closed to Traffic		Museum (General)	
Highway Grade Separation		PUBLIC SERVICE FACILITIES	
MISCELLANEOUS		Post Office	
Roundabout		Road Maintenance Shop	
Bike and Walking Trail		Fire Station	
Levee or Dike		Landfill	
Natural or Concrete Ford		Sewage Disposal Plant	
Gate Across Any Road (Any Type)		Salvage Yard	
BOUNDARIES		Power Plant	
State		Power Substation	
County		Water Tower	
City Limits		Water Treatment Plant	
Section Lines		Wind Farm	
Boundary to Mark Enlargement Inset		Radio Station (With Call Letters)	
Parks and Other Reservations National, State, County or Municipal Park, Indian Reservation, National Monument, Federal Development Project		U.S. Corps of Engineers Office	
Urban Boundary		NATURAL FEATURES	
BOUNDARIES		Prominent Elevation - With Name (Numerals Indicate Elevation Above Sea Level)	
State		Fort, Army Camp, Barracks, or Other Military Post	
County		MILITARY	
City Limits		State Capitol	
Section Lines		County Seat	
Boundary to Mark Enlargement Inset		Populated Places	
Parks and Other Reservations National, State, County or Municipal Park, Indian Reservation, National Monument, Federal Development Project		Locale	
Urban Boundary		Incorporated City	



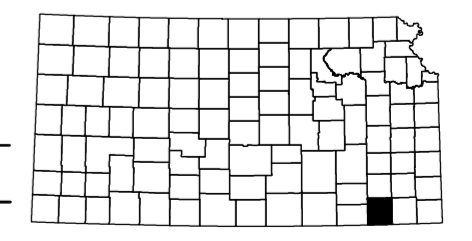
GENERAL HIGHWAY MAP
MONTGOMERY COUNTY
KANSAS

PREPARED BY THE
KANSAS DEPARTMENT OF TRANSPORTATION
BUREAU OF TRANSPORTATION PLANNING
 IN COOPERATION WITH
U.S. DEPARTMENT OF TRANSPORTATION
FEDERAL HIGHWAY ADMINISTRATION



AUGUST 2010
 LAMBERT CONFORMAL CONIC PROJECTION

POPULATION - 2000 U.S. CENSUS
 JULY 1, 2007 ESTIMATES AS
 CERTIFIED TO THE SECRETARY OF STATE
 BY DIVISION OF THE BUDGET JULY 1, 2010
 REINVENTORY COMPLETED 10-19-2009
 RURAL SECONDARY
 SYSTEMS REVISED TO 11-4-2003
 STATE BRIDGE DATA
 REVISED TO 1-22-2010
 NON-SYS BRIDGE DATA
 REVISED TO 10-8-2008



KDOT makes no warranties, guarantees, or
 representations for accuracy of this information and
 assumes no liability for errors or omissions.

**COMPUTER
 GENERATED**