

ROADS AND ROADWAY FEATURES

- Controlled Access - Interstate
- Kansas Turnpike (KTA)
- US Route - Controlled Access
- US Route - Divided
- US Route - Undivided
- State Route - Divided
- State Route - Undivided
- RS Route - Divided
- RS Route - Paved
- RS Route - Unpaved
- Minor Road - Paved
- Minor Road - Soil
- Side Road or Street in Unincorporated Area
- ROAD SYSTEM DESIGNATION**
- Rural Secondary System
- County Road System
- Points Between Which Distances are Measured
- Interstate Numbered Highway
- U.S. Numbered Highway
- State Highway System or State Numbered Highway
- End of Designated System or Marked Route
- Kansas Turnpike Authority

BOUNDARIES

- State
- County
- City Limits
- Section Lines
- Boundary to Mark Entanglement Inset
- Parks and Other Reservations National, State, County, or Municipal Park, Indian Reservation, National Monument, Federal Development Project
- Urban Boundary

RAILROADS

- Railroad - Operating Company
- Grade Crossing
- Railroad Above
- Railroad Below
- AIRWAYS AND AIRPORTS**
- Military Field (Some Facilities Available)
- Artificial (Limited Facilities)
- Aviation Light Beacon (General)
- Airport (Complete Facilities (Commercial or Municipal))

DRAINAGE

- Major River
- River
- Major Drainage
- Minor Drainage
- Infiltration Ditch or Canal
- Lake Subject to Flood Overflow Land
- Lake, Reservoir, or Flood (With Dam)

BRIDGES

- Bridges (Total Span Greater than 20 Feet)
- Open to Traffic
- Closed to Traffic
- Twin Bridges
- Highway Grade Separation

MISCELLANEOUS

- Roundabout
- Blue and Walking Trail
- Levee or Dike
- Natural or Concrete Ford
- Gate Across Any Road (Any Type)

LEGEND

- CONSERVATION AND RECREATION**
- Public Recreation
- Scenic, Tourist, or Historical Site
- Trailer Park
- Hotel or Motel
- Camp or Lodge (Permanent Site with Building)
- Small Park (City, State Park, City, County, Park)
- MP - Municipal Park, SR - Safety Rest Area
- Fish Hatchery
- Game Farm
- Game Preserve or Bird Sanctuary
- Rifle Club (Public)
- Golf Course or Country Club
- Riding Academy, Saddle Club, or Stables
- Race Course or Speedway
- Marina
- Rodeo Grounds
- Fair Grounds
- FARM UNITS, DWELLINGS, ETC.**
- Dwelling
- Multi Dwelling
- Church or Other Religious Institution
- Cemetery
- Church with Cemetery
- Rest Home
- State Port of Entry or Weigh Station
- EDUCATIONAL AND CORRECTIONAL INSTITUTION**
- Schoolhouse
- Grange, Townhall, or Community Center
- K-12 Agricultural Research Center
- Corrections Institution
- Museum (General)
- Public Library

INDUSTRIAL

- Store or Small Business Establishment
- Other Gas Well(s)
- Storage Tank(s) (Gas or Oil)
- Pumping or Gauging Station
- Crusher or Trestle Dam
- Grain Elevator
- Stock Yard - Loading Pen or Corral
- Quarry
- Feed Lot

PUBLIC SERVICE FACILITIES


- Post Office
- Road Maintenance Shop
- Fire Station
- Landfill
- Sewage Disposal Plant
- Sanitary Yard
- Power Plant
- Water Treatment Plant
- Water Tower
- Wind Farm
- Radio Station (With Call Letters)
- U.S. Corps of Engineers Office

NATURAL FEATURES

- Prominent Elevation - With Name (Numerals Indicate Elevation Above Sea Level)
- Fort, Army Camp, Barracks, or Other Military Post

CITIES OR NAMED PLACES

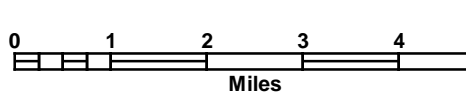
- State Capital
- County Seat
- Populated Place
- Locate
- Incorporated City



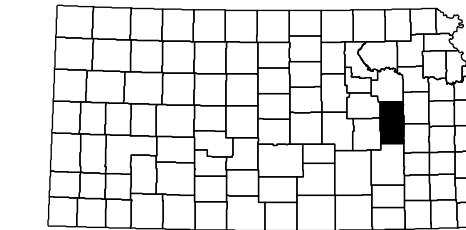
**GENERAL HIGHWAY MAP
LYON COUNTY
KANSAS**

PREPARED BY THE

**KANSAS DEPARTMENT OF TRANSPORTATION
BUREAU OF TRANSPORTATION PLANNING**
IN COOPERATION WITH
**U.S. DEPARTMENT OF TRANSPORTATION
FEDERAL HIGHWAY ADMINISTRATION**



SEPTEMBER 2007
LAMBERT CONFORMAL CONIC PROJECTION



KDOT makes no warranties, guarantees, or representations for accuracy of this information and assumes no liability for errors or omissions.

COMPUTER GENERATED

REINVENTORY COMPLETED	4-25-02
RURAL SECONDARY SYSTEMS REVISED TO	11-07-03
STATE BRIDGE DATA REVISED TO	1-17-2007
NON-SYS BRIDGE DATA REVISED TO	1-17-2007

POPULATION - 2000 U.S. CENSUS
CERTIFIED TO THE SECRETARY OF STATE
BY DIVISION OF THE BUDGET JULY 1, 2006