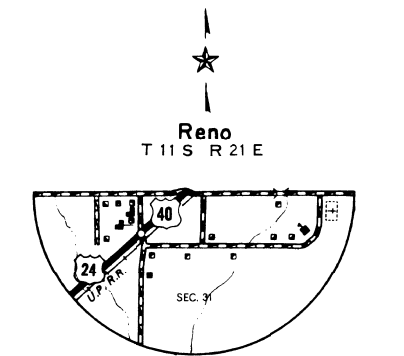
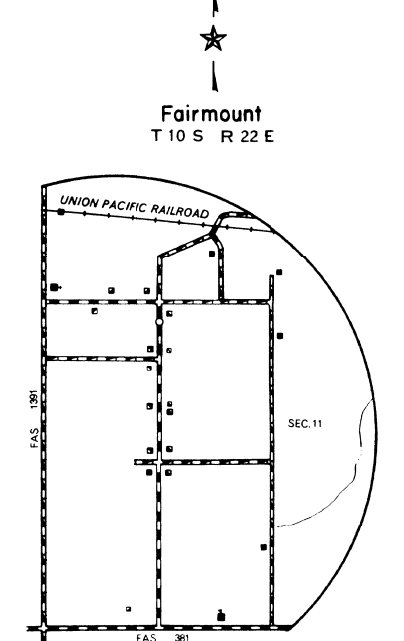
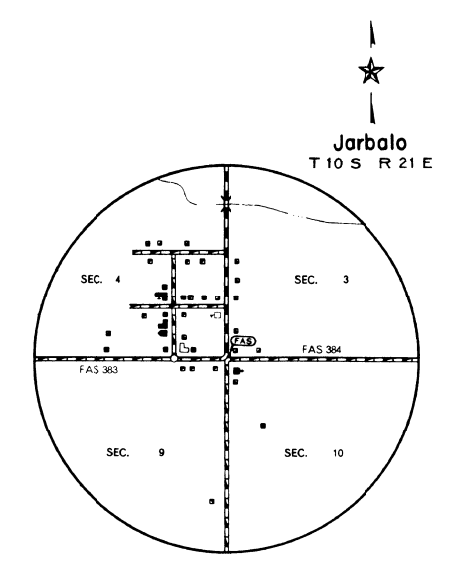


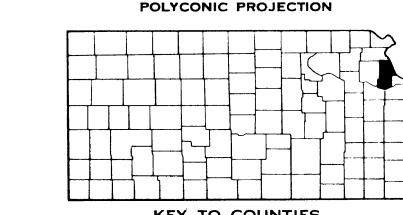
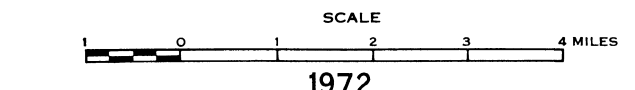
LEGEND

- | | |
|---|---|
| <p>ROADS AND ROADWAY FEATURES</p> <ul style="list-style-type: none"> PRIMITIVE ROAD UNIMPROVED ROAD GRADED AND DRAINED ROAD SOIL SURFACED ROAD GRAVEL OR STONE ROAD - NOT GRADED OR DRAINED GRAVEL OR STONE ROAD - GRADED AND DRAINED GRAVEL OR STONE ROAD - STABILIZED SURFACE BITUMINOUS ROAD - LOW TYPE PAVED ROAD DIVIDED HIGHWAY HIGHWAY WITH FULL CONTROL OF ACCESS SIDE ROADS AND STREETS IN UNINCORPORATED URBAN COMPACTS AND EXTENSIONS OF LOCAL ROADS WITHIN MUNICIPALITIES 4 LANE UNDIVIDED HIGHWAY PRIVATE ROAD PROJECTED ROAD <p>ROAD SYSTEM DESIGNATION</p> <ul style="list-style-type: none"> FEDERAL-AID INTERSTATE HIGHWAY SYSTEM FEDERAL-AID PRIMARY HIGHWAY SYSTEM FEDERAL-AID SECONDARY HIGHWAY SYSTEM POINTS BETWEEN WHICH DISTANCES ARE MEASURED INDICATED THUS INTERSTATE NUMBERED HIGHWAY U.S. NUMBERED HIGHWAY STATE HIGHWAY SYSTEM OR STATE NUMBERED HIGHWAY END OF DESIGNATED SYSTEM OR MARKED ROAD <p>RAILROADS</p> <ul style="list-style-type: none"> RAILROAD RAILROADS IN ADAPTATION RAILROADS IN ADAPTATION NARROW GAUGE RAILROAD ELECTRIC INTERURBAN OR SUBURBAN RAILROAD ABANDONED RAILROAD ABANDONED ELECTRIC LINE RAILROAD STATION <p>RAILROAD CROSSINGS</p> <ul style="list-style-type: none"> GRADE CROSSING RAILROAD ABOVE RAILROAD BELOW RAILROAD BRIDGE <p>AIRWAYS AND AIRPORTS</p> <ul style="list-style-type: none"> AIR ROUTE MILITARY FIELD AIRPORT - COMPLETE FACILITIES AIRFIELD - LIMITED FACILITIES LANDING AREA OR STRIP AIRWAY LIGHT BEACON - GENERAL AIRPORT - GENERAL <p>NAVIGATION</p> <ul style="list-style-type: none"> NAVIGABLE STREAM DRAINAGE INTERMITTENT STREAM NARROW STREAM WIDE STREAM DRAINAGE DITCH IRRIGATION DITCH LAKE - RESERVOIR OR POND LAKE - RESERVOIR OR POND WITH DAM DRY LAKE SUBJECT TO FLOOD MARSH OR SWAMP LAND OVERFLOW LAND <p>STRUCTURES</p> <ul style="list-style-type: none"> HIGHWAY BRIDGE - GENERAL SMALL BRIDGES CLOSELY SPACED BRIDGES FOR LONG RIVER CROSSINGS GENERAL ARCH TRUSS OR GIRDER CANTILEVER BRIDGE COVERED BRIDGE HIGHWAY GRADE SEPARATION MISCELLANEOUS STRUCTURES DAM WITH ROAD LEVEE OR DIKE LEVEE OR DIKE WITH ROAD CONCRETE POND OR DAM FORD - ROAD ESTABLISHED CATTLE GUARD GATE ACROSS ROAD <p>BOUNDARIES</p> <ul style="list-style-type: none"> STATE COUNTY CORPORATE LINES BOUNDARY LINES ESTABLISHED FOR DELIMITED URBAN PLACES SECTION LINE MATCH LINE BETWEEN ADJOINING SHEETS OF SAME COUNTY BOUNDARY TO MARK ENLARGEMENT INSET PARKS AND OTHER RESERVATIONS NATIONAL STATE, COUNTY, OR MUNICIPAL PARK INDIAN RESERVATION - NATIONAL MONUMENT FEDERAL DEVELOPMENT PROJECT MONUMENT - SMALL HISTORIC SITE <p>CITY AND VILLAGE CENTERS</p> <ul style="list-style-type: none"> STATE CAPITAL COUNTY SEAT OTHER CITIES AND VILLAGES INCORPORATED CITY OR VILLAGE BOUNDARY LIMITS FIXED FOR SPECIAL TAXING AREAS AND OTHER UNINCORPORATED URBAN PLACES DELIMITED | <p>CONSERVATION AND RECREATION</p> <ul style="list-style-type: none"> PICNIC GROUND PLAYGROUND - BALL FIELD, ETC. BATHING BEACH OR SWIMMING POOL SCENIC SITE CAMP SITE - NO PERMANENCE FROM OR TRAILER PARKING TOURIST COURT OR MOTEL CAMP OR LODGE SMALL PARK FISH HATCHERY BIRD SANCTUARY GAME FARM GAME PRESERVE RIFLE CLUB GOLF GROUND OR COUNTRY CLUB POLG GROUNDS RIDING ACADEMY YACHT CLUB AMUSEMENT PARK OR HALL FAIR GROUND, RACE COURSE, SLEDWAY DRIVE-IN THEATRE <p>FARM UNITS, DWELLINGS, ETC.</p> <ul style="list-style-type: none"> FARM UNIT DWELLING ROWS OR GROUPS OF DWELLINGS CLOSELY SPACED COMBINED DWELLING AND STORE DWELLING AND POST OFFICE DWELLING AND FILLING STATION DWELLING, BUSINESS, AND FILLING STATION TENANT HOUSE SEASONAL OR SUMMER COLONY DWELLING HOTEL - INN CHURCH OR OTHER RELIGIOUS INSTITUTION CHURCH AND SCHOOL CEMETERY CHURCH WITH CEMETERY ADJACENT FRESH AIR FARM OR REST HOME WELL STATE PORT OF ENTRY OR WEIGHT STATION GROUP OF MIXED CULTURAL FEATURES CLOSELY SPACED <p>INDUSTRIAL</p> <ul style="list-style-type: none"> STORE OR SMALL BUSINESS ESTABLISHMENT BUSINESS AND POST OFFICE BUSINESS AND FILLING STATION BUSINESS, FILLING STATION, AND POST OFFICE FACTORY OR INDUSTRIAL PLANT MINE-SHAFT OR DRIFT OIL OR GAS WELL OIL OR GAS FIELD OIL TANK GAS TANK GROUP OF STORAGE TANKS FILLING STATION - NOT CONNECTED WITH OTHER BUSINESS PUMPING STATION - OIL OR GAS Gauging or Pumping Station - General SEASONAL INDUSTRY MILK DEPOT, CREAMERY, OR CHEESE FACTORY FRUIT OR NUT ORCHARD FRUIT OR PRODUCE PACKING HOUSE ROAD STAND FARM PRODUCTS SALES WAREHOUSE - GENERAL GRAIN ELEVATOR GROUP OF GRAIN STORAGE BINS GREENHOUSE NURSERY STOCK YARD - LOADING PEN OR CORRAL STOCK PEN AT RAILROAD SIDING GRAVEL PIT QUARRY KILN OR OVEN <p>EDUCATIONAL AND CORRECTIONAL INSTITUTIONS</p> <ul style="list-style-type: none"> SCHOOLHOUSE CONSOLIDATED OR LARGE SCHOOL TOWNHALL, GRANGE, OR COMMUNITY HALL AGRICULTURAL EXPERIMENT STATION COUNTY FARM CORRECTIONAL INSTITUTION <p>PUBLIC SERVICE FACILITIES</p> <ul style="list-style-type: none"> POST OFFICE HIGHWAY GARAGE FIRE ENGINE HOUSE GARAGE OR RUBBISH DUMP SEWAGE DISPOSAL PLANT AUTO SALVAGE YARD TRANSFORMER STATION POWER PLANT POWER SUBSTATION BOOSTER STATION WATER SUPPLY, STAND PIPE, OR TANK RADIO STATION RADIO RANGE STATION <p>MISCELLANEOUS</p> <ul style="list-style-type: none"> FORT, ARMY CAMP, BARRACKS, OR OTHER MILITARY POST TRIANGULATION STATION BENCH MARK <p>NATURAL FEATURES</p> <ul style="list-style-type: none"> PROMINENT ELEVATION - WITH NAME SINK OR DEPRESSION |
|---|---|



**GENERAL HIGHWAY MAP
LEAVENWORTH COUNTY
KANSAS**

PREPARED BY THE
STATE HIGHWAY COMMISSION OF KANSAS
DEPARTMENT OF PLANNING AND DEVELOPMENT
IN COOPERATION WITH THE
U. S. DEPARTMENT OF TRANSPORTATION
FEDERAL HIGHWAY ADMINISTRATION



KEY TO COUNTIES

REINVENTORY COMPLETED 2-15-72
F.A. AND STATE SYSTEMS REVISED TO 3-15-72

HORIZONTAL CONTROL BASED ON U.S. COAST AND GEODETIC SURVEY 1983 (NAD 83)