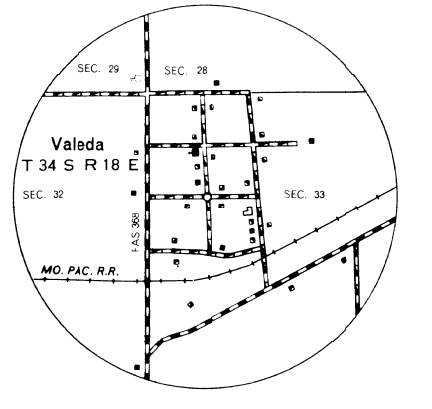
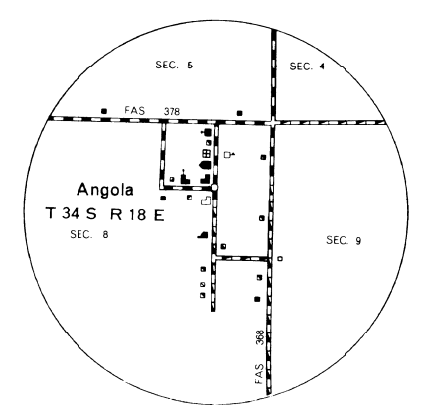
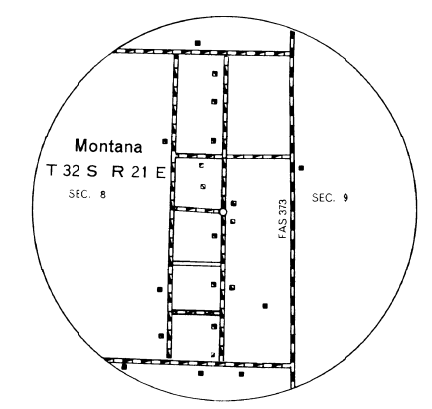
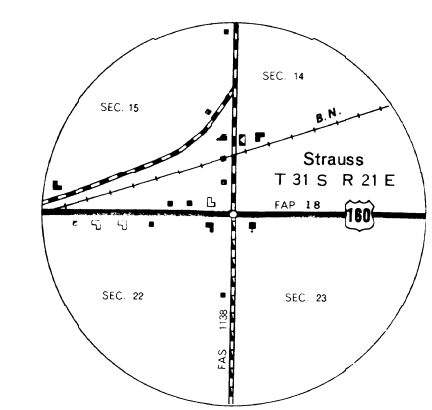
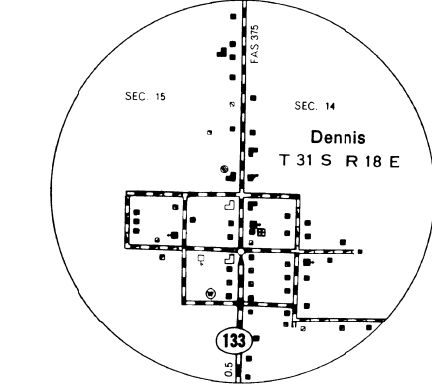
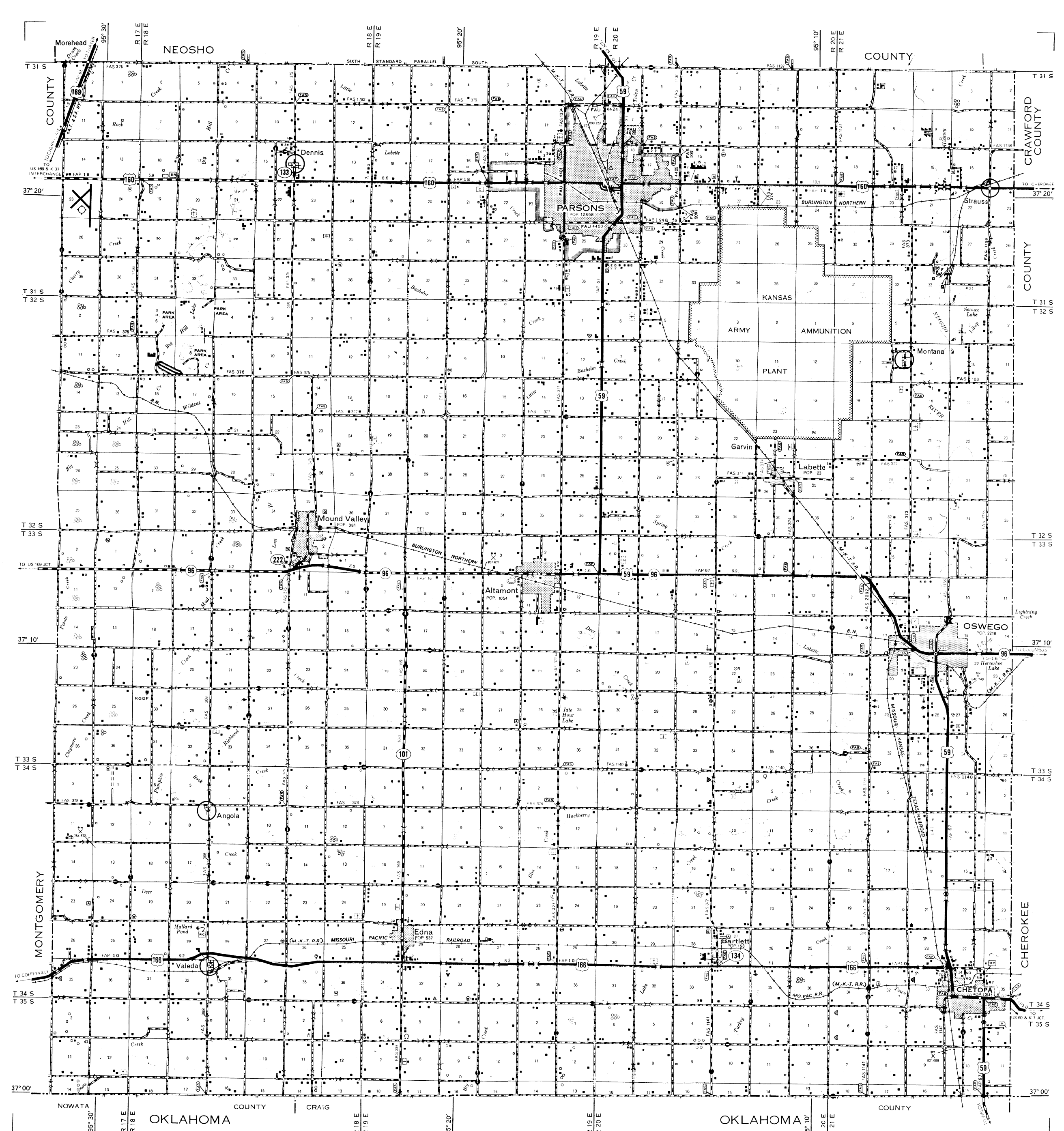


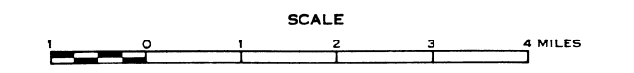
LEGEND

Legend table with categories: ROADS AND ROADWAY FEATURES, ROAD SYSTEM DESIGNATION, RAILROADS, AIRWAYS AND AIRPORTS, NAVIGATION, DRAINAGE, STRUCTURES, BOUNDARIES, CITY AND VILLAGE CENTERS, NATURAL FEATURES, CONSERVATION AND RECREATION, FARM UNITS, DWELLINGS, ETC., INDUSTRIAL, EDUCATIONAL AND CORRECTIONAL INSTITUTIONS, PUBLIC SERVICE FACILITIES, MISCELLANEOUS.

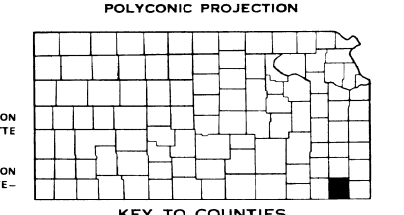


GENERAL HIGHWAY MAP LABETTE COUNTY KANSAS

PREPARED BY THE KANSAS DEPARTMENT OF TRANSPORTATION BUREAU OF TRANSPORTATION PLANNING IN COOPERATION WITH THE U.S. DEPARTMENT OF TRANSPORTATION FEDERAL HIGHWAY ADMINISTRATION



1983



HE M.K.T. R.R. HAS TRUCKAGE RIGHTS ON HE M.P.R. FROM MONTGOMERY-LABETTE CO. LINE TO OTOGA. HE M.K.T. R.R. HAS TRUCKAGE RIGHTS ON HE B.N. FROM OTOGA TO THE LABETTE-MEROMO CO. LINE. RE-INVENTORY COMPLETED 2-11-83. F.A. AND STATE. SYSTEMS REVISED TO 12-15-83.

