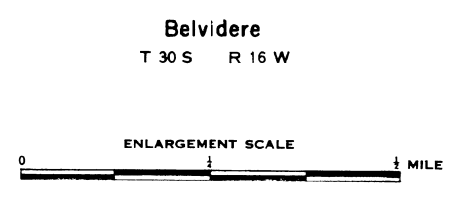
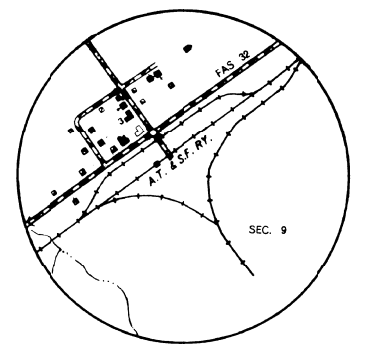
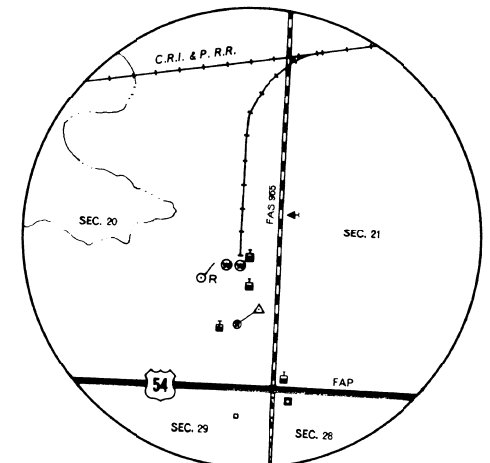
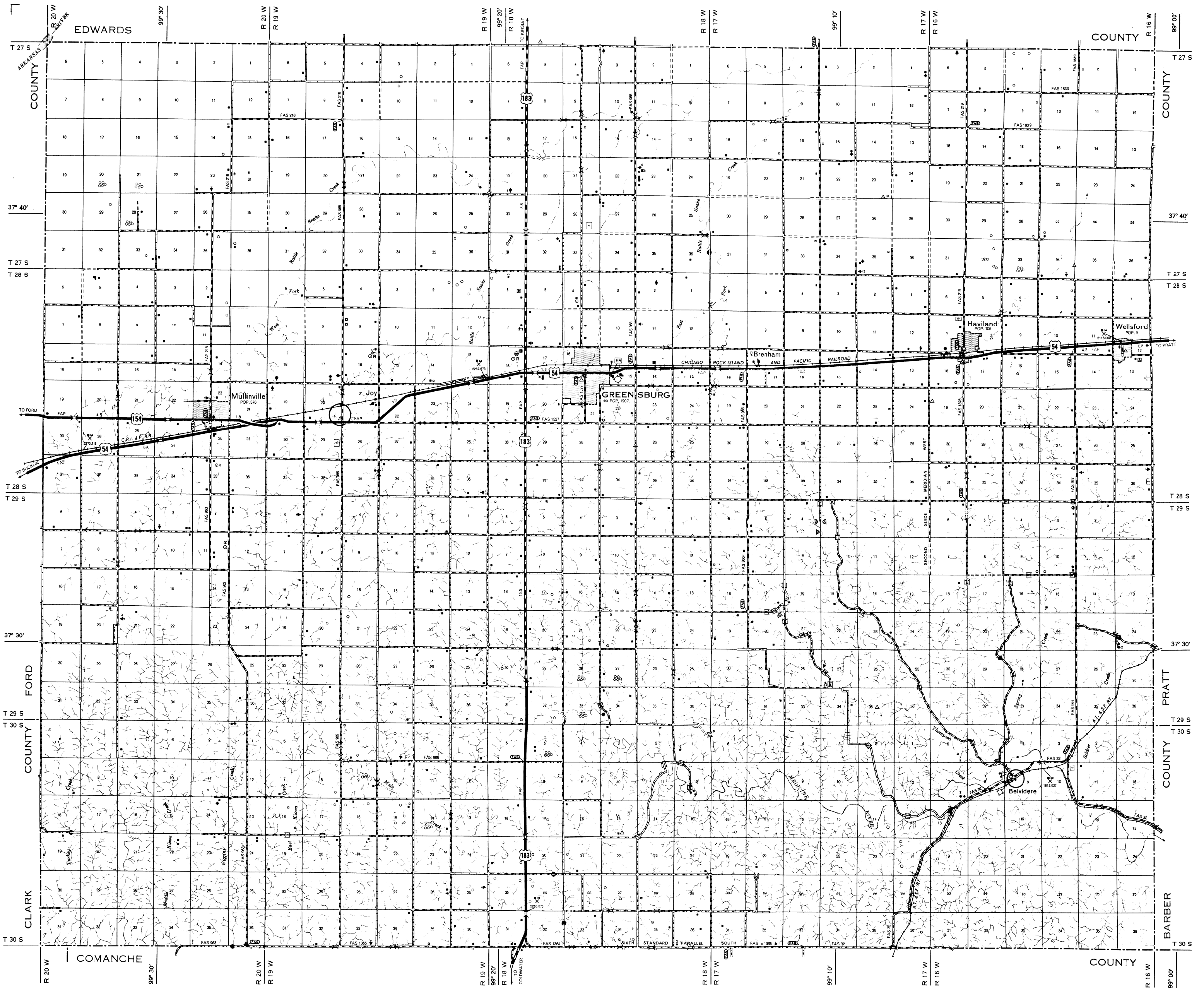


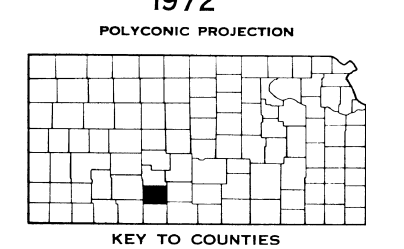
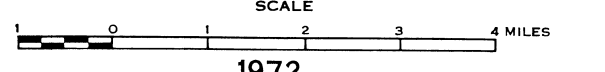
LEGEND

Table with multiple columns: ROADS AND ROADWAY FEATURES, CONSERVATION AND RECREATION, FARM UNITS, DWELLINGS, ETC., RAILROADS, AIRWAYS AND AIRPORTS, NAVIGATION, STRUCTURES, BOUNDARIES, CITY AND VILLAGE CENTERS, MISCELLANEOUS, and NATURAL FEATURES. Each feature is accompanied by a specific symbol or line style.



GENERAL HIGHWAY MAP
KIOWA COUNTY
KANSAS

PREPARED BY THE
STATE HIGHWAY COMMISSION OF KANSAS
DEPARTMENT OF PLANNING AND DEVELOPMENT
IN COOPERATION WITH THE
U. S. DEPARTMENT OF TRANSPORTATION
FEDERAL HIGHWAY ADMINISTRATION



REVISIONS COMPLETED 3-3-52
F. A. AND STATE
SYSTEMS REVISED TO 3-14-52