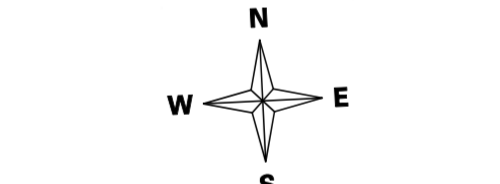


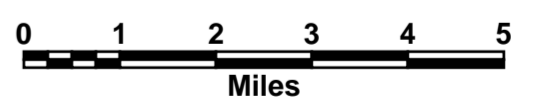
ROADS AND ROADWAY FEATURES		CONSERVATION AND RECREATION	
Controlled Access (With Interchange) - Interstate		Public Recreation	
Kansas Turnpike (KTA) (With Interchange)		Scenic, Tourist, or Historical Site	
US Route - Controlled Access (With Interchange)		Trailer Park	
US Route - Divided		House	
US Route - Undivided		Camp or Lodge (Permanent Site with Building)	
State Route - Controlled Access (With Interchange)		Small Park (SP - State Park, CP - County Park, MP - Municipal Park, SR - Safety Rest Area)	
State Route - Divided		Fish Hatchery	
State Route - Undivided		Game Farm	
RS Route - Divided		Game Preserve or Bird Sanctuary	
RS Route - Paved		Rifle Club (Public)	
RS Route - Unpaved		Golf Course or Country Club	
Minor Road - Paved		Riding Academy, Saddle Club, or Stables	
Minor Road - Stone or Gravel		Race Course or Speedway	
Minor Road - Soil		Roller Grounds	
Side Road or Street in Unincorporated Area		Fair Grounds	
Rural Secondary System			
County Road System			
Points Between Which Distances are Measured			
Interstate Numbered Highway			
U.S. Numbered Highway			
State Highway System or State Numbered Highway			
End of Designated System or Marked Route			
Kansas Turnpike Authority			
RAILROADS		FARM UNITS, DWELLINGS, ETC.	
Railroad (Operating Company)		Dwelling	
Grade Crossing		Multi Dwelling	
Railroad Above		Church or Other Religious Institution	
Railroad Below		Cemetery	
Church with Cemetery		Rest Home	
Hospital		State Port of Entry or Weigh Station	
Group of Mixed Cultural Features Closely Spaced			
AIRWAYS AND AIRPORTS		INDUSTRIAL	
Military Field (Some Facilities Available)		Store or Small Business Establishment	
Airfield (Limited Facilities)		Mine	
Airway Light Beacon (General)		Oil or Gas Well(s)	
Airport (Complete Facilities) (Commercial or Municipal)		Storage Tanks (Gas or Oil)	
		Pumping or Gauging Station	
		Orchard or Tree Farm	
		Corn Elevator	
		Stock Yard - Loading Pen or Corral	
		Quarry	
		Feed Lot	
DRAINAGE		EDUCATIONAL AND CORRECTIONAL INSTITUTION	
Major River		Schoolhouse	
River		Orange, Townhall, or Community Center	
Major Drainage		K.S.U. Agricultural Research Center	
Minor Drainage		Correctional Institution	
Irrigation Ditch or Canal		Museum (General)	
Lake Subject to Flood, Overflow Land			
Lake, Reservoir, or Pond (With Dam)			
BRIDGES		PUBLIC SERVICE FACILITIES	
Bridges (Total Span Greater than 20 Feet)		Post Office	
Open to Traffic		Road Maintenance Shop	
Closed to Traffic		Fire Station	
Highway Grade Separation		Landfill	
		Sewage Disposal Plant	
		Salvage Yard	
		Power Plant	
		Water Tower	
		Water Treatment Plant	
		Wind Farm	
		Radio Station (With Call Letters)	
		U.S. Corps of Engineers Office	
MISCELLANEOUS		NATURAL FEATURES	
Roundabout		Prominent Elevation - With Name (Numerals Indicate Elevation Above Sea Level)	
Bike and Walking Trail			
Level or Dike			
Natural or Concrete Ford			
Gate Across Any Road (Any Type)			
BOUNDARIES		MILITARY	
State		Fort, Army Camp, Barracks, or Other Military Post	
County		Fort Riley	
City Limits			
Section Lines			
Boundary to Mark Enlargement Inset			
Parks and Other Reservations National, State, County or Municipal Park, Indian Reservation, National Monument, Federal Development Project			
Urban Boundary			



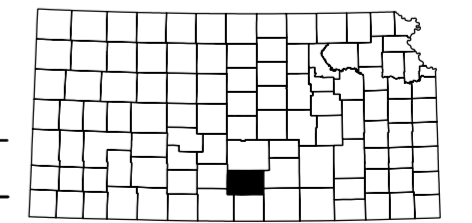
**GENERAL HIGHWAY MAP
KINGMAN COUNTY
KANSAS**

PREPARED BY THE

**KANSAS DEPARTMENT OF TRANSPORTATION
BUREAU OF TRANSPORTATION PLANNING
IN COOPERATION WITH
U.S. DEPARTMENT OF TRANSPORTATION
FEDERAL HIGHWAY ADMINISTRATION**



November 2011
LAMBERT CONFORMAL CONIC PROJECTION



POPULATION - 2000 U.S. CENSUS
JULY 1, 2009 ESTIMATES AS
CERTIFIED TO THE SECRETARY OF STATE
BY DIVISION OF THE BUDGET JULY 1, 2010

REINVENTORY COMPLETED 05-13-2011

RURAL SECONDARY SYSTEMS REVISED TO 11-04-2003

STATE BRIDGE DATA REVISED TO 01-22-2010

NON-SYS BRIDGE DATA REVISED TO 10-04-2008

KDOT makes no warranties, guarantees, or representations for accuracy of this information and assumes no liability for errors or omissions.

COMPUTER GENERATED

