
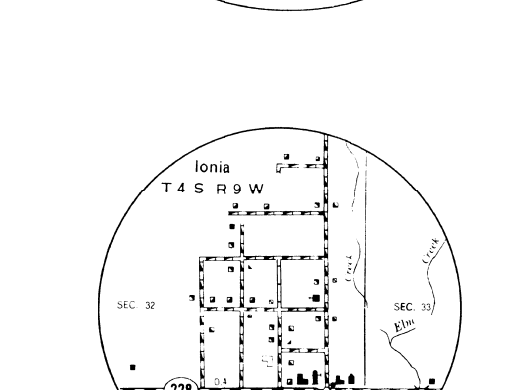
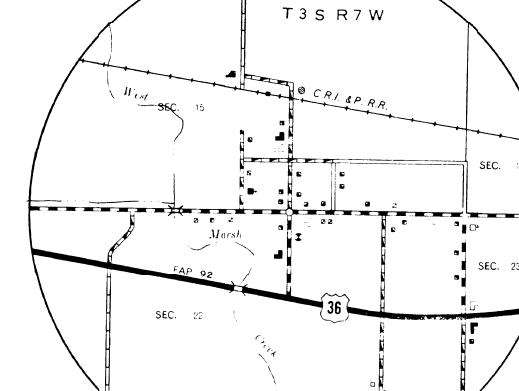
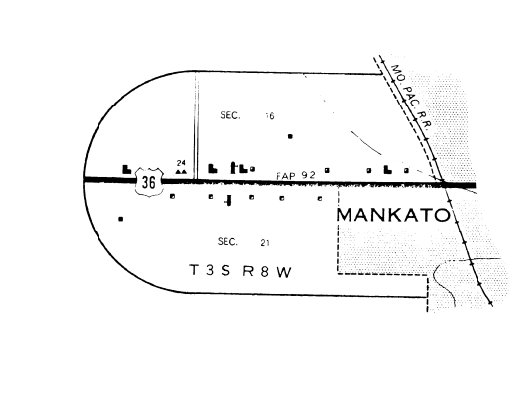
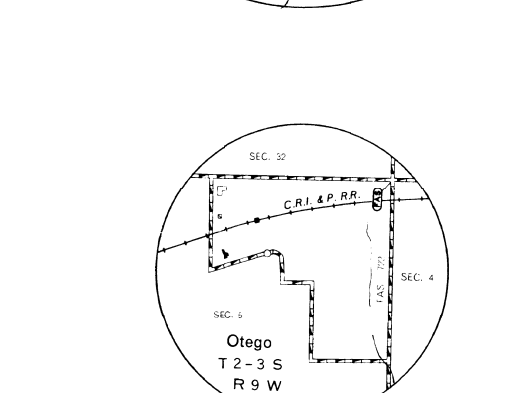
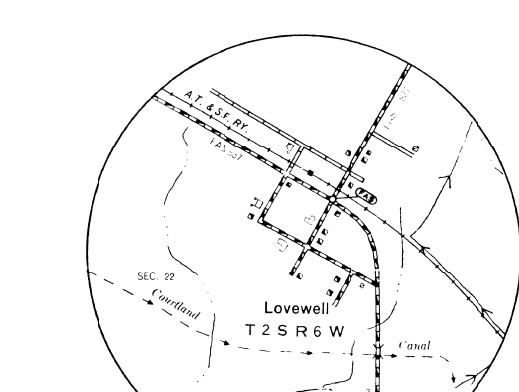
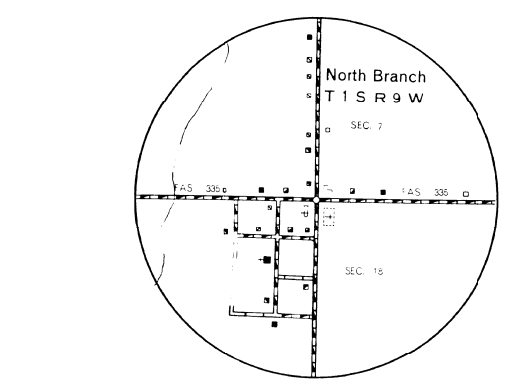


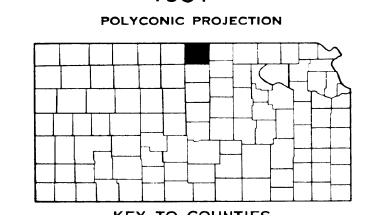
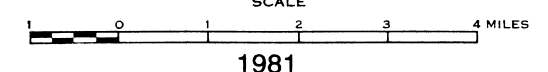
LEGEND

- ROADS AND ROADWAY FEATURES**
- Primitive Road (Type A)
 - Unimproved Road (Type B)
 - Gravel and Drained Road (Type C)
 - Soil Surfaced Road (Type D)
 - Gravel or Stone Road - Not Graded or Drained (Type E-1)
 - Gravel or Stone Road - Graded and Drained (Type E-2)
 - Subsided Surface (Type E-3)
 - Bituminous Road - Low Type (Type F, G, I, H-1)
 - Asphalt Road (Type G-2, H-2, J, K, L)
 - Highway With Full Control of Access
 - Side Roads and Streets in Unincorporated Urban Centers
 - Extensions of Local Roads Within Municipalities
 - Level Unimproved Highway
 - Projected Road
- Road System Designation**
- Federal Aid Interstate Highway System
 - Federal Aid Primary Highway System
 - Federal Aid Secondary Highway System
 - Federal Aid Urban Highway System
 - Points Between Which Distances are Measured
 - Interstate Numbered Highway
 - U.S. Numbered Highway
 - State Highway System or State Numbered Highway
 - Local or Designated System or Mapped Route
- RAILROADS**
- Railroad (Any Number of Tracks Used by a Single Operating Company or by Trains of Another Carrier Under Trackage Rights)
 - Railroad in Anticipation (Two or More Tracks of Separately Operated Companies on Adjacent Rights of Way)
 - Abandoned Railroad (Track Retained)
- Railroad Crossing**
- Grade Crossing
 - Railroad Above
 - Railroad Below
 - Railroad Bridge
- AIRWAYS AND AIRPORTS**
- Military Field (Some Facilities Available)
 - Airport Complete Facilities (Commercial or Municipal)
 - Airfield, Limited Facilities
 - Landing Area or Strip (Including Private Air Fields)
 - Airway Light Beacon, General
 - Report, General
- NAVIGATION**
- Navigable Stream (No intermittent navigation)
- DRAINAGE**
- Intermittent Stream (Shaded)
 - Hamlet Stream (Wavy)
 - Narrow Stream
 - Wide Stream
 - Swaggle Ditch
 - Irrigation Ditch
 - Lake, Reservoir, or Pond
 - Lake, Reservoir, or Pond With Dam
 - Dry Lake Subject To Flood
 - Marsh or Swamp Land
 - Deciduous Land
- STRUCTURES**
- Highway Bridge, General (Total Span Greater Than 20 Feet)
 - Small Bridges Closely Spaced
- Bridges For Long River Crossings**
- General
 - Arch
 - Truss or Girder (in wood & steel)
 - Cantilever Bridge
 - Highway Grade Separation
- Miscellaneous Structures**
- Levee Or Dam
 - Levee Or Dam With Road
 - Concrete Ford Or Dip
 - Ford/Road Estimator
 - Cattle Guard
 - Gate Across Road (Any Type)
- BOUNDARIES**
- State
 - County
 - Corporate Lines
 - Boundary Lines Established For Designated Urban Places
 - Section Line
 - Boundary To Mark Encroachment Inset
 - Parks and Other Reservations National, State, County or Municipal Park, Indian Reservation, National Monument, Federal Development Project
 - Monument - Great Historic Site
- CITY AND VILLAGE CENTERS**
- State Capital
 - County Seat
 - Other Cities and Villages
 - Incorporated City or Village
 - Boundary Limits Fixed for Special Taxing Areas and Other Unincorporated Urban Places Outlined
- NATURAL FEATURES**
- Prominent Elevation - With Name
 - Prominent Elevation Above Sea Level
 - Sink or Depression
- CONSERVATION AND RECREATION**
- Pleasure Ground
 - Recreation: Ball Field, Etc.
 - Bathing Beach or Swimming Pool
 - State Park
 - Camp Site, No Permanence (Tents or Trailer Parking)
 - Trail, Court or Motel (Figure Indicates Number of Permanent Cabins or Cottages)
 - Camp or Lodge (Permanence Site With Building)
 - Small Park (SP-Stat, CP-County, WP-Municipal, SR-Safety, RFD-Road Area)
 - Fish Hatchery
 - Sanctuary
 - Game Preserve
 - Game Preserve
 - Hike Out
 - Gift Ground or County Club
 - Racing Academy
 - Yacht Club
 - Amusement Park or Hall
 - Fair Ground, Race Course, Speedway
 - Drive-In Theatre
 - Marina
 - Rubber Grounds
 - Guide House or Gaze House (Add Letters N or S to Indicate National or State Parks)
- FARM UNITS, DWELLINGS, ETC.**
- Farm Unit
 - Dwelling (Other Than Farm)
 - Roadside Groves or Dwelling Closely Spaced
 - Subsided (Figure Denotes Number of Dwellings)
 - Combined Dwelling and Store
 - Dwelling and Floor Office
 - Dwelling and Filing Station
 - Dwelling, Business, and Filing Station
 - Tenant House
 - Seasonal or Summer Colony Dwelling
 - Habitat
 - Humane Society Quarters
 - Church or Other Religious Institution
 - Church and School (Joint Use)
 - Cemetery
 - Church With Cemetery Adjacent
 - Fresh Air Farm or Rest Home
 - Hospital
 - Well
 - State Port of Entry or Weigh Station
 - Group of Mixed Cultural Features Closely Spaced
 - Figure above bar indicates number of dwellings included in the group. Figures over individual ones show number of each included regardless of order.
- INDUSTRIAL**
- Store or Small Business Establishment
 - Business and Post Office
 - Business and Filing Station
 - Business, Filing Station, and Post Office
 - Factory or Industrial Plant
 - Mini-Shop or Ditch (Any Kind)
 - Oil or Gas Well
 - Oil or Gas Field
 - Storage Tank (Gas or Oil) Figure Denotes Number of Tanks and Pumping Station (Oil or Gas)
 - Filing Station (Not Connected With Other Business)
 - Pumping Station (Oil or Gas)
 - Gauging or Pumping Station (General)
 - Yield House
 - Seasonal Industry (Cannery or Small Grain Mill)
 - Milk Stock, Creamery or Cheese Factory
 - Fruit or Nut Orchard
 - Fruit or Produce Packing House
 - Road Stand Farm Products Sales
 - Warehouse - General (If Government Add State or U.S.)
 - Grain Elevator
 - Group of Grain Storage Bins
 - Greenhouse
 - Nursery
 - Stock Yard/Loading Pen or Corral
 - Stock Pen at Railroad Siding (Small)
 - Green Pit
 - Quarry
 - Open or Open-Lime, Clay Products, Concrete, Etc.
 - Fertilizer Lot
 - Shedding Center
 - Seasonal Business
 - Seasonal (Seasonary)
- EDUCATIONAL AND CORRECTIONAL INSTITUTIONS**
- Schoolhouse
 - Consolidated or Large School
 - Township, Grange, or Community Hall
 - Agricultural Experiment Station
 - Correctional Institution
 - Museum - General
 - Public Library
- PUBLIC SERVICE FACILITIES**
- Post Office
 - Highway Garage
 - Fire Engine House
 - Garage or Truck Shop
 - Sanitary Disposal Plant
 - Auto Salvage Yard
 - Transformer Station
 - Power Plant
 - Power Substation
 - Boiler Station
 - Water Battery, Stand Pipe, or Tank
 - Railroad Station (With Call Letters)
 - Railroad Signal Station
 - Water Treatment Plant
 - Jury Room
 - U.S. Corps of Engineers Office
- MISCELLANEOUS**
- Fort, Army Camp, Barracks, or Other Military Post
 - Transportation Station
 - Berlin Mark (With Elevators)



**GENERAL HIGHWAY MAP
JEWELL COUNTY
KANSAS**

PREPARED BY THE
KANSAS DEPARTMENT OF TRANSPORTATION
PLANNING AND DEVELOPMENT DEPARTMENT
IN COOPERATION WITH THE
U. S. DEPARTMENT OF TRANSPORTATION
FEDERAL HIGHWAY ADMINISTRATION



INVENTORY COMPLETED BY
F. A. AND STATE
SYSTEMS REVISED TO 4-19-81