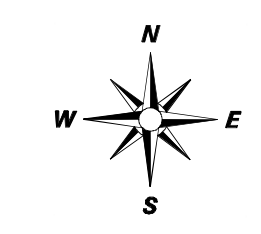
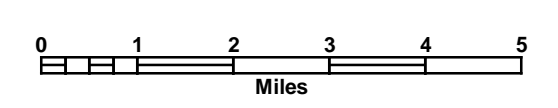


ROADS AND ROADWAY FEATURES		CONSERVATION AND RECREATION	
Controlled Access - Interstate		Public Recreation	
Kansas Turnpike (KTA)		Scenic, Tourist, or Historical Site	
US Road - Controlled Access		Trailer Park	
US Road - Divided		Hotel or Motel	
US Road - Undivided		Camp or Lodge (Permanent Site with Building)	
State Route - Divided		Small Park (SP - State Park, CP - County Park, MP - Municipal Park, SR - Safety Rest Area)	
State Route - Undivided		Fish Hatchery	
RS Road - Divided		Game Farm	
RS Road - Undivided		Game Preserve or Bird Sanctuary	
Minor Road - Paved		Rifle Club (Public)	
Minor Road - Unpaved		Golf Course or Country Club	
Minor Road - Stone or Gravel		Riding Academy, Saddle Club, or Stables	
Minor Road - Soil		Race Course or Speedway	
Side Road or Street in Unincorporated Area		Mains	
Rural Secondary System		Robo Grounds	
County Road System		Fair Grounds	
Points Between Which Distances are Measured		FARM UNITS, DWELLINGS, ETC	
Interstate Numbered Highway		Dwelling	
U.S. Numbered Highway		Milk Dairies	
State Highway System or State Numbered Highway		Church or Other Religious Institution	
End of Designated System or Marked Route		Cemetery	
		Church with Cemetery	
		Rest Home	
		Hospital	
		State Point of Entry or Weigh Station	
		Group of Mixed Cultural Features Closely Spaced	
RAILROADS		INDUSTRIAL	
Railroad (Operating Company)		Store or Small Business Establishment	
Grade Crossing		Mine	
Railroad Above		Oil or Gas Well(s)	
Railroad Below		Storage Tank(s) (Gas or Oil)	
		Pumping or Gauging Station	
AIRWAYS AND AIRPORTS		Chicken or Tree Farm	
Military Field (Some Facilities Available)		Grain Elevator	
Airfield (Limited Facilities)		Stock Yard - Loading Pen or Corral	
Airway Light Beacon (General)		Quality	
Airport (Complete Facilities) (Commercial or Municipal)		Feed Lot	
		EDUCATIONAL AND CORRECTIONAL INSTITUTION	
DRAINAGE		Schoolhouse	
Major River		Grange, Townhall, or Community Center	
River		K-12 Agricultural Research Center	
Major Drainage		Correctional Institution	
Minor Drainage		Museum (General)	
Irrigation Ditch or Canal		Public Library	
Lake Subject to Flood, Overflow Land		PUBLIC SERVICE FACILITIES	
Lake, Reservoir, or Pond (With Dam)		Post Office	
		Road Maintenance Shop	
BRIDGES		Fire Station	
Bridges (Total Span Greater than 20 Feet)		Lambert	
Open to Traffic		Sewage Disposal Plant	
Closed to Traffic		Salvage Yard	
		Power Plant	
Twin Bridges		Power Substation	
Highway Grade Separation		Water Tower	
		Water Treatment Plant	
MISCELLANEOUS		Wind Farm	
Roadblock		Radio Station (With Call Letters)	
Bike and Walking Trail		U.S. Corps of Engineers Office	
Levee or Dike		NATURAL FEATURES	
Natural or Concrete Ford		Prominent Elevation - With Name	
Gate Across Any Road (Any Type)		Prominent Elevation - Without Name	
		MILITARY	
BOUNDARIES		Fort, Army Camp, Barracks, or Other Military Post	
State		Fort, Army Camp, Barracks, or Other Military Post	
County		Fort, Army Camp, Barracks, or Other Military Post	
City Limits		CITIES OR NAMED PLACES	
Section Lines		State Capital	
Boundary to Mark Embargement Inset		County Seat	
Parks and Other Reservations: National, State, County or Municipal Park, Indian Reservation, National Monument, Federal Development Project		Populated Places	
		Locale	
		Incorporated City	



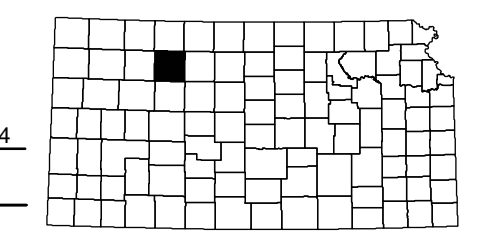
GENERAL HIGHWAY MAP
GRAHAM COUNTY
 KANSAS

PREPARED BY THE
KANSAS DEPARTMENT OF TRANSPORTATION
BUREAU OF TRANSPORTATION PLANNING
 IN COOPERATION WITH
U.S. DEPARTMENT OF TRANSPORTATION
FEDERAL HIGHWAY ADMINISTRATION



May 2008
 LAMBERT CONFORMAL CONIC PROJECTION

POPULATION - 2000 U.S. CENSUS
 CERTIFIED TO THE SECRETARY OF STATE
 BY DIVISION OF THE BUDGET JULY 1, 2006
 REINVENTORY COMPLETED 10-29-2004
 RURAL SECONDARY
 SYSTEMS REVISED TO 11-4-2003
 STATE BRIDGE DATA
 REVISED TO 1-17-2007
 NON-SYS BRIDGE DATA
 REVISED TO 11-7-2007



KDOT makes no warranties, guarantees, or representations for accuracy of this information and assumes no liability for errors or omissions.

COMPUTER GENERATED