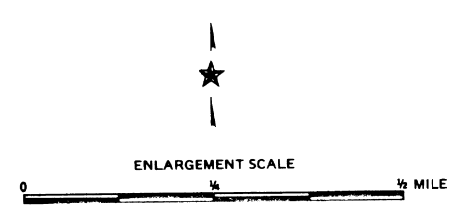
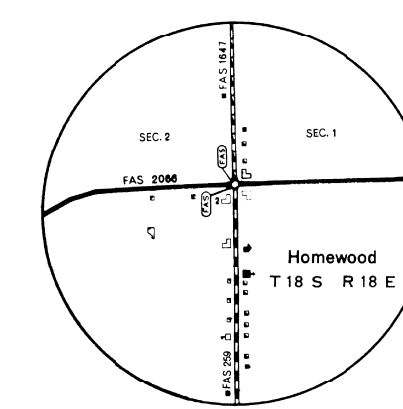
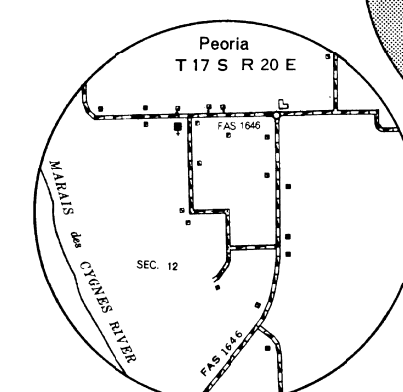
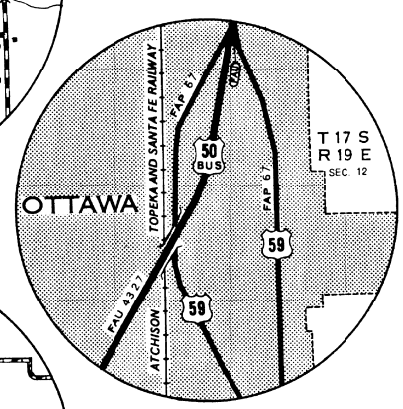
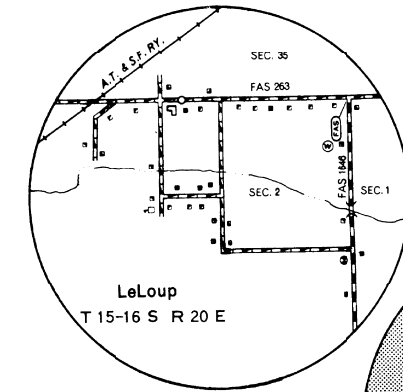
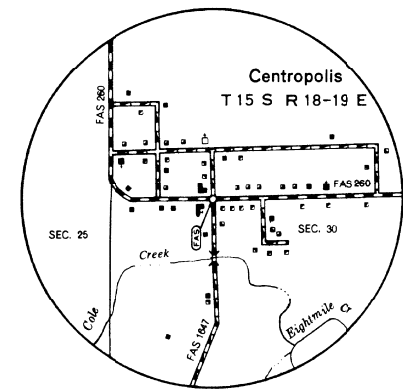
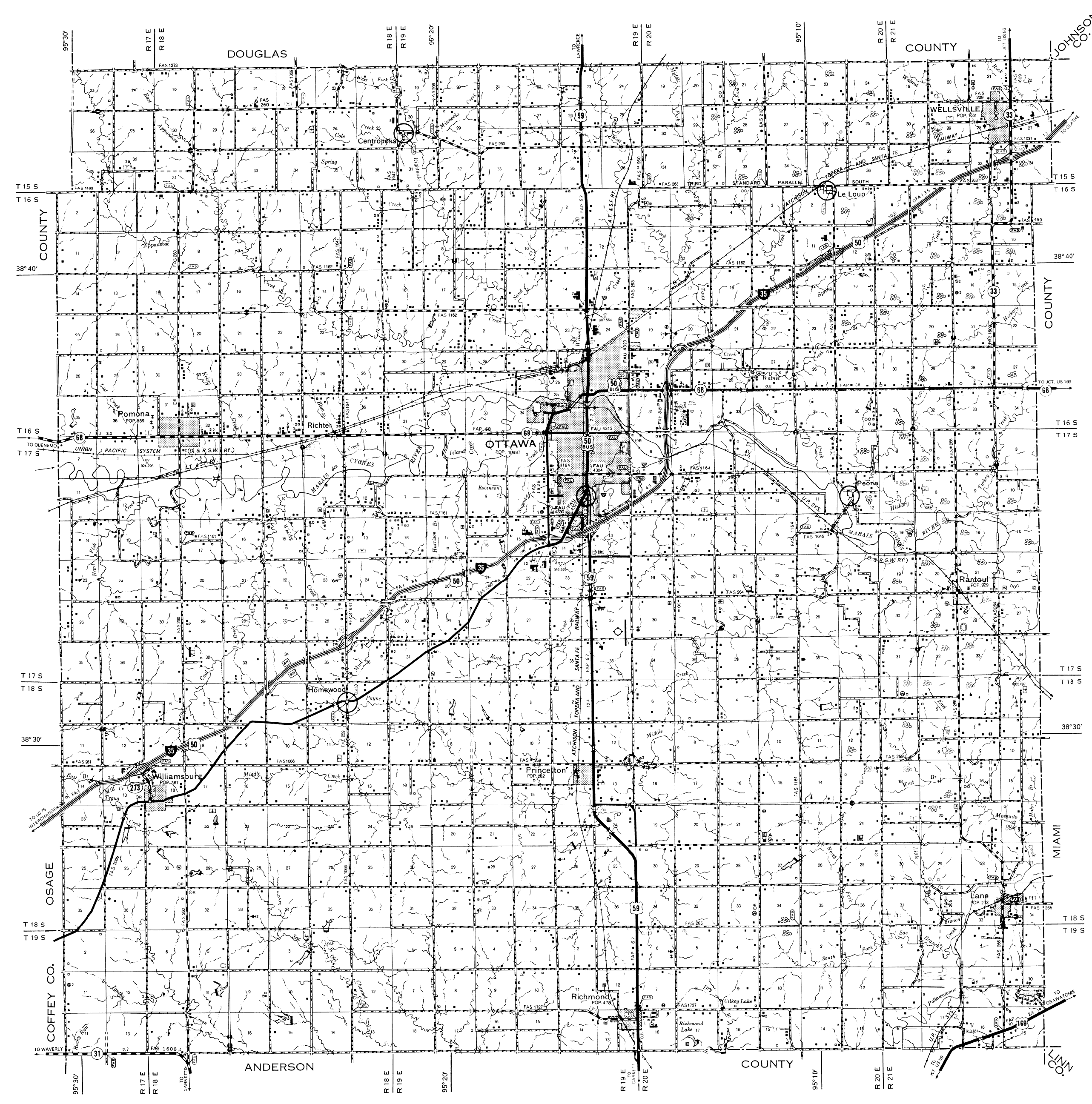


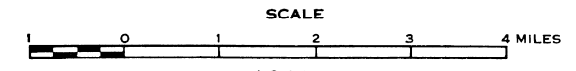
LEGEND

Legend table with columns: ROADS AND ROADWAY FEATURES, CONSERVATION AND RECREATION, RAILROADS, AIRWAYS AND AIRPORTS, DRAINAGE, STRUCTURES, BOUNDARIES, CITY AND VILLAGE CENTERS, NATURAL FEATURES, FARM UNITS, DWELLINGS, ETC., EDUCATIONAL AND CORRECTIONAL INSTITUTIONS, PUBLIC SERVICE FACILITIES, MISCELLANEOUS.

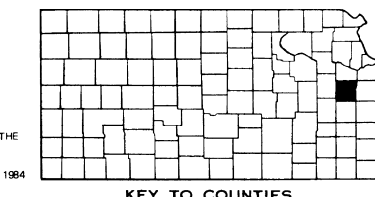


GENERAL HIGHWAY MAP FRANKLIN COUNTY KANSAS

PREPARED BY THE KANSAS DEPARTMENT OF TRANSPORTATION BUREAU OF TRANSPORTATION PLANNING IN COOPERATION WITH THE U. S. DEPARTMENT OF TRANSPORTATION FEDERAL HIGHWAY ADMINISTRATION



1987 POLYCONIC PROJECTION



THE D.A.R. & H.A.S. TRACKAGE RIGHTS ON THE U.P. ARE FROM OSAGE CO. TO MIAMI CO. POPULATION - DIVISION OF THE BUDGET 1984. REINVENTORY COMPLETED BY THE U.S. AND STATE SYSTEMS REVISED TO 12-1-87.

KEY TO COUNTIES HORIZONTAL CONTROL BASED ON U.S. GEOD. CONTROL SURVEY 1983 NAD 83