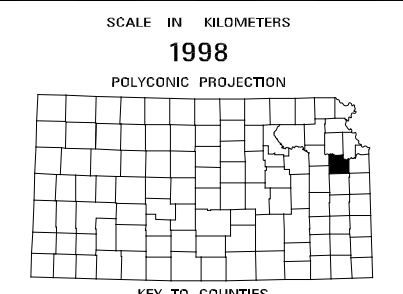
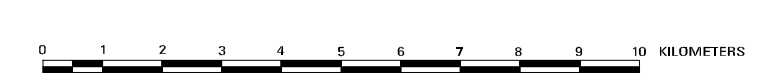
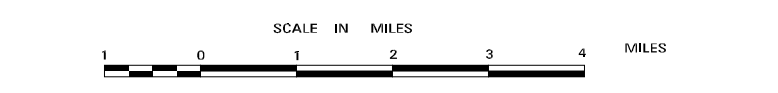


ROADS AND ROADWAY FEATURES		CONSERVATION AND RECREATION	
Private Road (Type A)	-----	Public Recreation	▲
Unimproved Road (Type B)	-----	Scenic, Tourist or Historical Site	▲
Graded and Drained Road (Type C)	-----	Trailer Park	▲
Subsided Road (Type D)	-----	Hotel or Motel	▲
Gravel or Stone Road	-----	Camp or Lodge (Permanent Site with Building)	▲
Barren Road (Type E)	-----	Small Park (SP - State, CP - County)	▲
Barren Road - Low Type (Type F, G-1, H-1)	-----	MP - Municipal, SR - Safety Rest Area	▲
Paved Road (Type G-2, H-2, I, J, K, L)	-----	Game Farm	▲
Divided Highway	-----	Fish Hatchery	▲
Highway With Full Control of Access	-----	Game Preserve or Bird Sanctuary	▲
Side Roads and Streets in Unimproved Places	-----	Wild Club Public	▲
4 Lane Undivided Highway	-----	Wild Ground or Country Club	▲
Projected Road	-----	Hiking Academy, Sports Club, Stables	▲
ROAD SYSTEM DESIGNATION		Race Course, Speedway	▲
Rural Secondary System	-----	Marina	▲
County Road System	-----	Rolling Grounds	▲
Points Between Which Distances are Measured	-----	Fair Grounds	▲
Interstate Numbered Highway	-----	FARM UNITS, DWELLINGS, ETC.	
U. S. Numbered Highway	-----	Dwelling	●
State Highway System or State Numbered Highway	-----	Multi Dwelling	●
End of Designated System or Marked Route	-----	Church or Other Religious Institution	●
Kansas Turnpike Authority	-----	Cemetery	●
RAILROADS		Church With Cemetery Adjacent	●
Railroad - Operating Company	-----	Rest Home	●
Railroad Crossing	-----	Hospital	●
Railroad Above	-----	State Port of Entry or Weight Station	●
Railroad Below	-----	Group or Mixed Cultural Features Closely Spaced	●
AIRWAYS AND AIRPORTS		Figure shows the number of dwellings included in the group. Figure over individual units show number of each included regardless of order.	●
Military Field (Some Facilities Available)	-----	INDUSTRIAL	
Airfield, Limited Facilities	-----	Store or Small Business Establishment	●
Airport, Light Beacon, General	-----	Factory	●
Airport, Complete Facilities (Commercial or Municipal)	-----	Mine	●
DRAINAGE		Oil or Gas Well (a)	●
Major River	-----	Storage Tank(s) (See or DR)	●
Minor Drainage - (Intermittent)	-----	Pumping or Gauging Station	●
Minor Drainage - (Perennial)	-----	Orchard, Tree Farm, Nursery or Greenhouse	●
Irrigation Ditch / Canal	-----	Grain Elevator	●
Lake Subject to Flood, Overflow Land	-----	Stock Feed-Loading Pen or Corral	●
Lake, Reservoir, or Pond (With Dam)	-----	Quarry	●
Marsh Land	-----	Feed Lot	●
STRUCTURES		Shopping Center	●
Highway Bridge, General	-----	EDUCATIONAL AND CORRECTIONAL INSTITUTION	
Small Bridges Closely Spaced	-----	Schoolhouse	●
Bridges For Long River Crossings	-----	Grange, Townhall or Community Hall	●
Twin Bridges	-----	K.S.U. Agricultural Research Center	●
Highway Grade Separation	-----	Correctional Institution	●
BOUNDARIES		Museum - General	●
State	-----	Public Library	●
County	-----	PUBLIC SERVICE FACILITIES	
City Limits	-----	Post Office	●
Section Lines	-----	Road Maintenance Shop	●
Boundary to Mark Enlargement Inset	-----	Fire Engine House	●
Park and Other Reservations: National, State, County or Municipal Park, Indian Reservation, National Monument, Federal Development Project	-----	Landfill	●
Urban Boundary	-----	Sanitary Landfill	●
CITIES OR NAMED PLACES		Salvage Yard	●
State Capital	●	Power Plant	●
County Seat	●	Power Substation	●
Unincorporated Places	○	Water Tower	●
Local	○	Rail Station (With Call Letters)	●
Incorporated City	●	Waste Treatment Plant	●
		U.S. Corps of Engineers Office	●
		NATURAL FEATURES	
		Prominent Elevation - With Name	▲
		(Numerals Indicate Elevation Above Sea Level)	▲
		MISCELLANEOUS	
		Fort, Army Camp, Barracks or Other Military Post	●

GENERAL HIGHWAY MAP DOUGLAS COUNTY KANSAS

PREPARED BY THE
KANSAS DEPARTMENT OF TRANSPORTATION
BUREAU OF TRANSPORTATION PLANNING
IN COOPERATION WITH THE
U. S. DEPARTMENT OF TRANSPORTATION
FEDERAL HIGHWAY ADMINISTRATION



POPULATION - 1990 U.S. CENSUS
SENT TO THE SECRETARY OF STATE
BY ORDER OF THE GOVERNOR JULY 1, 1994
REVISIONS COMPLETED 8-14-98
ROADS SECONDARILY STORED NUMBER 11-19-08

COMPUTER GENERATED
SCANNED FROM NON-STABLE BASE