

**LEGEND**

**ROADS AND ROADWAY FEATURES**

- Controlled Access (With Interchange) - Interstate
- Kansas Turnpike (KTA) (With Interchange)
- US Route - Controlled Access (With Interchange)
- US Route - Divided
- US Route - Undivided
- State Route - Controlled Access (With Interchange)
- State Route - Divided
- State Route - Undivided
- RS Route - Divided
- RS Route - Paved
- RS Route - Unpaved
- Minor Road - Paved
- Minor Road - Stone or Gravel
- Minor Road - Soil
- Side Road or Street in Unincorporated Area

**ROAD SYSTEM DESIGNATION**

- Rural Secondary System
- County Road System

Points Between Which Distances are Measured

- Interstate Numbered Highway
- U.S. Numbered Highway
- State Highway System or State Numbered Highway
- End of Designated System or Marked Route

Kansas Turnpike Authority

**RAILROADS**

- Railroad (Operating Company)
- Grade Crossing
- Railroad Above
- Railroad Below

**AIRWAYS AND AIRPORTS**

- Military Field (Some Facilities Available)
- Airfield (Limited Facilities)
- Airway Light Beacon (General)
- Airport (Complete Facilities) (Commercial or Municipal)

**DRAINAGE**

- Major River
- River
- Major Drainage
- Minor Drainage
- Irrigation Ditch or Canal
- Lake Subject to Flood, Overflow Land
- Lake, Reservoir, or Pond (With Dam)

**BRIDGES**

- Bridges (Total Span Greater than 20 Feet)
- Open to Traffic
- Closed to Traffic
- Highway Grade Separation

**MISCELLANEOUS**

- Roundabout
- Base and Walking Trail
- Levee or Dike
- Natural or Concrete Ford
- Gate Across Any Road (Any Type)

**BOUNDARIES**

- State
- County
- City Limits
- Section Lines
- Boundary to Mark Encroachment Inset
- Parks and Other Reservations National, State, County or Municipal Park, Indian Reservation, National Monument, Federal Development Project
- Urban Boundary

**CONSERVATION AND RECREATION**

- Public Recreation
- Scenic, Tourist, or Historical Site
- Trailer Park
- Hotel or Motel
- Camp or Lodge (Permanent Site with Building)
- Small Park (SP - State Park, CP - County Park, MP - Municipal Park, SR - Safety Rest Area)
- Fish Hatchery
- Game Farm
- Game Preserve or Bird Sanctuary
- Rifle Club (Public)
- Golf Course or Country Club
- Riding Academy, Saddle Club, or Stables
- Race Course or Speedway
- Marina
- Rodeo Grounds
- Fair Grounds

**FARM UNITS, DWELLINGS, ETC**

- Dwelling
- Multi Dwelling
- Church or Other Religious Institution
- Cemetery
- Church with Cemetery
- Rest Home
- Hospital
- State Port of Entry or Weigh Station
- Group of Mixed Cultural Features Closely Spaced

**INDUSTRIAL**

- Store or Small Business Establishment
- Mine
- Oil or Gas Well(s)
- Storage Tank(s) (Gas or Oil)
- Pumping or Gauging Station
- Orchard or Tree Farm
- Grain Elevator
- Stock Yard - Loading Pen or Corral
- Quarry
- Feed Lot

**EDUCATIONAL AND CORRECTIONAL INSTITUTION**

- Schoolhouse
- Orange, Townhall, or Community Center
- K.S.U. Agricultural Research Center
- Correctional Institution
- Museum (General)

**PUBLIC SERVICE FACILITIES**

- Post Office
- Road Maintenance Shop
- Fire Station
- Landfill
- Sewage Disposal Plant
- Salvage Yard
- Power Plant
- Water Tower
- Water Treatment Plant
- Wind Farm
- Radio Station (With Call Letters)
- U.S. Corps of Engineers Office

**NATURAL FEATURES**


- Prominent Elevation - With Name (Numerals Indicate Elevation Above Sea Level)

**MILITARY**

- Fort, Army Camp, Barracks, or Other Military Post

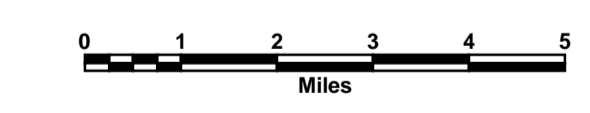
**CITIES OR NAMED PLACES**

- State Capital
- County Seat
- Populated Places
- Locale
- Incorporated City



GENERAL HIGHWAY MAP  
**COMANCHE COUNTY**  
**KANSAS**

PREPARED BY THE  
**KANSAS DEPARTMENT OF TRANSPORTATION**  
**BUREAU OF TRANSPORTATION PLANNING**  
 IN COOPERATION WITH  
**U.S. DEPARTMENT OF TRANSPORTATION**  
**FEDERAL HIGHWAY ADMINISTRATION**



**JULY 2010**  
 LAMBERT CONFORMAL CONIC PROJECTION

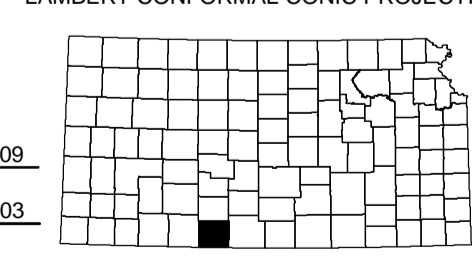
POPULATION - 2000 U.S. CENSUS  
 JULY 1, 2007 ESTIMATES AS  
 CERTIFIED TO THE SECRETARY OF STATE  
 BY DIVISION OF THE BUDGET JULY 1, 2010

REINVENTORY COMPLETED 08-20-2009

RURAL SECONDARY SYSTEMS REVISED TO 11-04-2003

STATE BRIDGE DATA REVISED TO 01-22-2010

NON-SYS BRIDGE DATA REVISED TO 10-08-2008



KDOT makes no warranties, guarantees, or representations for accuracy of this information and assumes no liability for errors or omissions.

**COMPUTER GENERATED**