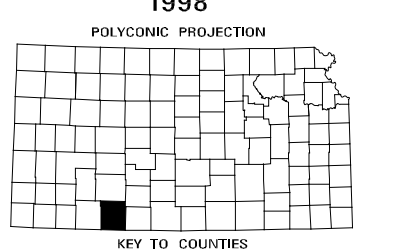
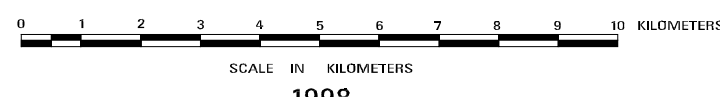
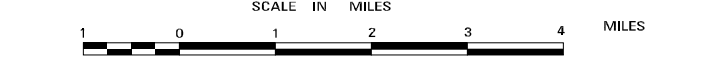


ROADS AND ROADWAY FEATURES		CONSERVATION AND RECREATION	
Primitive Road (Type A)	Public Recreation	Public Recreation	Public Recreation
Unimproved Road (Type B)	State, Forest or Historical Site	State, Forest or Historical Site	State, Forest or Historical Site
Gravel and Drained Road (Type C)	Trailer Park	Trailer Park	Trailer Park
Sub-Surfaced Road (Type D)	Habitat or Mount	Habitat or Mount	Habitat or Mount
Gravel or Stone Road	Camp or Lodge (Permanent Site with Building)	Camp or Lodge (Permanent Site with Building)	Camp or Lodge (Permanent Site with Building)
Barrenness Road - Low Type (Type F, G-1, H-1)	Small Park (SP-State, CP-County)	Small Park (SP-State, CP-County)	Small Park (SP-State, CP-County)
Paved Road (Type 0-2, H-2, J, K, L)	Multi-Useful, SP-Safety Rest Area	Multi-Useful, SP-Safety Rest Area	Multi-Useful, SP-Safety Rest Area
Divided Highway	Fish Hatchery	Fish Hatchery	Fish Hatchery
Highway With Full Control of Access	Game Preserve or Bird Sanctuary	Game Preserve or Bird Sanctuary	Game Preserve or Bird Sanctuary
Side Roads and Streets in Unincorporated Places	Rifle Club, Public	Rifle Club, Public	Rifle Club, Public
4 Lane Undivided Highway	Golf Course or Country Club	Golf Course or Country Club	Golf Course or Country Club
Projected Road	Riding Academy, Saddle Club, Stables	Riding Academy, Saddle Club, Stables	Riding Academy, Saddle Club, Stables
ROAD SYSTEM DESIGNATION		RACE COURSE SPEEDWAY	
Rural Secondary System	Race Course Speedway	Race Course Speedway	Race Course Speedway
County Road System	Marina	Marina	Marina
Points Between Which Distances are Measured	Rodeo Grounds	Rodeo Grounds	Rodeo Grounds
RAILROADS		FARM UNITS, DWELLINGS, ETC.	
Interstate Numbered Highway	Dwelling	Dwelling	Dwelling
U. S. Numbered Highway	Multi Dwelling	Multi Dwelling	Multi Dwelling
State Highway System or State Numbered Highway	Church or Other Religious Institution	Church or Other Religious Institution	Church or Other Religious Institution
End of Designated System or Marked Road	Cemetery	Cemetery	Cemetery
Kansas Turnpike Authority	Church With Cemetery Adjacent	Church With Cemetery Adjacent	Church With Cemetery Adjacent
RAILROADS		HOSPITAL	
Operating Company	Hospital	Hospital	Hospital
Grade Crossing	State Port of Entry or Weight Station	State Port of Entry or Weight Station	State Port of Entry or Weight Station
Railroad Above	Group or Mixed Cultural Features Closely Spaced	Group or Mixed Cultural Features Closely Spaced	Group or Mixed Cultural Features Closely Spaced
Railroad Below	(Figure shows bar indicates number of dwellings included in the group; figures over individual units show number of each included regardless of order)	(Figure shows bar indicates number of dwellings included in the group; figures over individual units show number of each included regardless of order)	(Figure shows bar indicates number of dwellings included in the group; figures over individual units show number of each included regardless of order)
AIRWAYS AND AIRPORTS		INDUSTRIAL	
Military Field (Some Facilities Available)	Store or Small Business Establishment	Store or Small Business Establishment	Store or Small Business Establishment
Airfield, Limited Facilities	Factory	Factory	Factory
Airway Light Beacon, General	Mill	Mill	Mill
Airport, Complete Facilities (Commercial or Municipal)	Oil or Gas Well(s)	Oil or Gas Well(s)	Oil or Gas Well(s)
DRAINAGE		Storage Tanks (Gas or Oil)	
Major River	Pumping or Gauging Station	Pumping or Gauging Station	Pumping or Gauging Station
River - Unimproved	Orchard, Tree Farm, Nursery or Greenhouse	Orchard, Tree Farm, Nursery or Greenhouse	Orchard, Tree Farm, Nursery or Greenhouse
Major Drainage - Interimment	Grain Elevator	Grain Elevator	Grain Elevator
Minor Drainage	Stock Yard-Loading Pen or Corral	Stock Yard-Loading Pen or Corral	Stock Yard-Loading Pen or Corral
Impoundment - Canal	Quarry	Quarry	Quarry
Lake Subject to Flood, Overflow Land	Ford Lot	Ford Lot	Ford Lot
Lake, Reservoir or Pond (With Dam)	Shopping Center	Shopping Center	Shopping Center
Marsh Land	EDUCATIONAL AND CORRECTIONAL INSTITUTION		EDUCATIONAL AND CORRECTIONAL INSTITUTION
STRUCTURES		SCHOOLHOUSE	
Highway Bridge, General	Schoolhouse	Schoolhouse	Schoolhouse
(Total Span Greater Than 20 Feet)	Group, Townhall or Community Hall	Group, Townhall or Community Hall	Group, Townhall or Community Hall
Small Bridges Closely Spaced	K.S.U. Agricultural Research Center	K.S.U. Agricultural Research Center	K.S.U. Agricultural Research Center
Bridges General - Bridges For Long River Crossings	Correctional Institution	Correctional Institution	Correctional Institution
Traffic Bridges	Museum - General	Museum - General	Museum - General
Highway Grade Separation	Public Library	Public Library	Public Library
BOUNDARIES		PUBLIC SERVICE FACILITIES	
Levee or Dike	Post Office	Post Office	Post Office
Natural or Concrete Flood	Road Maintenance Shop	Road Maintenance Shop	Road Maintenance Shop
Gate Across Road (Any Type)	Fire Engine House	Fire Engine House	Fire Engine House
CITIES OR NAMED PLACES		LAWRENCE	
State	Lawrence	Lawrence	Lawrence
County	Seismic Exposure Plant	Seismic Exposure Plant	Seismic Exposure Plant
City Limits	Subway Yard	Subway Yard	Subway Yard
Section Lines	Power Plant	Power Plant	Power Plant
Boundary to Mark Embargement Inset	Power Substation	Power Substation	Power Substation
Parks and Other Reservations National, State, County or Municipal, Indian Reservations, National Monument, Federal Development Project	Water Tower	Water Tower	Water Tower
MISCELLANEOUS		RADIO STATION (WITH CALL LETTERS)	
State Capital	Radio Station (With Call Letters)	Radio Station (With Call Letters)	Radio Station (With Call Letters)
County Seat	Water Treatment Plant	Water Treatment Plant	Water Treatment Plant
Unincorporated Places	U.S. Corps of Engineers Office	U.S. Corps of Engineers Office	U.S. Corps of Engineers Office
Locality	NATURAL FEATURES		NATURAL FEATURES
Incorporated City	Prominent Elevation - With Name	Prominent Elevation - With Name	Prominent Elevation - With Name
MISCELLANEOUS		(Numbers Indicate Elevation Above Sea Level)	
Fort, Army Camp, Barracks or Other Military Post		Fort, Army Camp, Barracks or Other Military Post	

GENERAL HIGHWAY MAP CLARK COUNTY KANSAS

PREPARED BY THE
KANSAS DEPARTMENT OF TRANSPORTATION
BUREAU OF TRANSPORTATION PLANNING
IN COOPERATION WITH THE
U. S. DEPARTMENT OF TRANSPORTATION
FEDERAL HIGHWAY ADMINISTRATION



FOUNDED 1890, CLARENCE
CELEBRATED TO BE SECONDARY OF STATE
BY ORDER OF THE GOVERNOR JULY 1, 1906
POPULATION 1990
POPULATION 1980
POPULATION 1970
POPULATION 1960
POPULATION 1950
POPULATION 1940
POPULATION 1930
POPULATION 1920
POPULATION 1910
POPULATION 1900

COMPUTER
GENERATED
SCANNED FROM NON-STABLE BASE