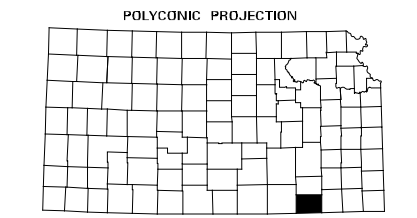
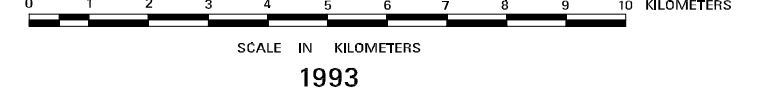
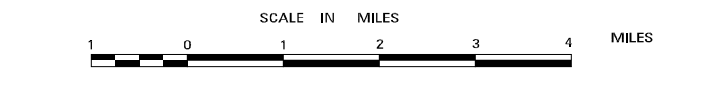


ROADS AND ROADWAY FEATURES		CONSERVATION AND RECREATION	
Paved Road (Type A)	—+—+—+—+—+—+—	Public Recreation	▲
Unpaved Road (Type B)	—+—+—+—+—+—+—	Scenic, Tourist or Historical Site	▲
Graded and Drilled Road (Type C)	—+—+—+—+—+—+—	Trailer Park	▲
Sub-Standard Road (Type D)	—+—+—+—+—+—+—	Hotel or Motel	▲
Gravel or Stone Road	—+—+—+—+—+—+—	Camp or Lodge (Permanent Site with Building)	▲
Blanketed Road - Low Type (Type F, G-1, H-1)	—+—+—+—+—+—+—	Small Park (SP-State, CP-County)	▲
Paved Road (Type G-2, H-2, J, K, L)	—+—+—+—+—+—+—	NP-Municipal, SR-Safety Rest Area	▲
Divided Highway	—+—+—+—+—+—+—	Fish Hatchery	▲
Highway With Full Control of Access	—+—+—+—+—+—+—	Golf Course	▲
State Roads and Streets in Unincorporated Places	—+—+—+—+—+—+—	Game Preserve or Bird Sanctuary	▲
4 Lane Undivided Highway	—+—+—+—+—+—+—	Rifle Club Public	▲
Projected Road	—+—+—+—+—+—+—	Girl Scout or Country Club	▲
Road Secondary System	—+—+—+—+—+—+—	Racing Academy, Saddle Club, Stables	▲
Points Between Which Distances are Measured	—+—+—+—+—+—+—	Race Course, Speedway	▲
Interstate Numbered Highway	—+—+—+—+—+—+—	Melior	▲
U. S. Numbered Highway	—+—+—+—+—+—+—	Roads Grounds	▲
State Highway System or State Numbered Highway	—+—+—+—+—+—+—	Fair Grounds	▲
End of Designated System or Market Road	—+—+—+—+—+—+—		
Kansas Turnpike Authority	—+—+—+—+—+—+—		
RAILROADS		INDUSTRIAL	
Railroad	—+—+—+—+—+—+—	Store or Small Business Establishment	▲
Railroad Crossing	—+—+—+—+—+—+—	Factory	▲
Grade Crossing	—+—+—+—+—+—+—	Mine	▲
Railroad Above	—+—+—+—+—+—+—	Oil or Gas Well (H)	▲
Railroad Below	—+—+—+—+—+—+—	Storage Tanks (Oil or Gas)	▲
		Pumping or Grouping Station	▲
AIRWAYS AND AIRPORTS		Orchard, Tree Farm, Nursery or Greenhouse	▲
Military Field (Some Facilities Available)	—+—+—+—+—+—+—	Grain Elevator	▲
Airfield, Unimproved Facilities	—+—+—+—+—+—+—	Stock Yard-Loading Pen or Corral	▲
Airway Light Beacon, General	—+—+—+—+—+—+—	Quarry	▲
Airport, Complete Facilities (Commercial or Municipal)	—+—+—+—+—+—+—	Feed Lot	▲
		Shopping Center	▲
DRAINAGE		EDUCATIONAL AND CORRECTIONAL INSTITUTION	
Major River	—+—+—+—+—+—+—	Schoolhouse	▲
River - (Intermittent)	—+—+—+—+—+—+—	Group, Townhall or Community Hall	▲
Major Drainage - (Intermittent)	—+—+—+—+—+—+—	K.S.U. Agricultural Research Center	▲
Minor Drainage	—+—+—+—+—+—+—	Correctional Institution	▲
Irrigation Ditch / Canal	—+—+—+—+—+—+—	Museum - General	▲
Lake Subject to Flood, Overflow Land	—+—+—+—+—+—+—	Public Library	▲
Lake, Reservoir or Pond - (With Dam)	—+—+—+—+—+—+—		
Marsh Land	—+—+—+—+—+—+—	PUBLIC SERVICE FACILITIES	
		Post Office	▲
STRUCTURES		Road Maintenance Shop	▲
Highway Bridge, General	—+—+—+—+—+—+—	Fire Engine House	▲
(Total Span Greater Than 20 Feet)	—+—+—+—+—+—+—	Landfill	▲
Small Bridges Closely Spaced	—+—+—+—+—+—+—	Storage, Disposal Plant	▲
Bridges General	—+—+—+—+—+—+—	Salvage Yard	▲
Tank Bridges	—+—+—+—+—+—+—	Power Plant	▲
Highway Grade Separation	—+—+—+—+—+—+—	Power Substation	▲
		Water Tower	▲
Miscellaneous		Radio Station (With Call Letters)	▲
Lane or Dike	—+—+—+—+—+—+—	Water Treatment Plant	▲
Natural or Concrete Ford	—+—+—+—+—+—+—	U.S. Corps of Engineers Office	▲
Gate Across Road (Any Type)	—+—+—+—+—+—+—		
BOUNDARIES		NATURAL FEATURES	
State	—+—+—+—+—+—+—	Prominent Elevation - With Name	▲
County	—+—+—+—+—+—+—	(Numerals Indicate Elevation Above Sea Level)	▲
City Limits	—+—+—+—+—+—+—	MISCELLANEOUS	
Section Lines	—+—+—+—+—+—+—	Fort, Army Camp, Barracks or Other Military Post	▲
Boundary to Mark, Unincorporated Place and Other Recreational National State, County or Municipal Park, Indian Reservation, National Monument, Federal Development Project	—+—+—+—+—+—+—		
Urban Boundary	—+—+—+—+—+—+—		
CITIES OR NAMED PLACES			
State Capital	—+—+—+—+—+—+—		
County Seat	—+—+—+—+—+—+—		
Unincorporated Places	—+—+—+—+—+—+—		
Local	—+—+—+—+—+—+—		
Incorporated City	—+—+—+—+—+—+—		

GENERAL HIGHWAY MAP CHAUTAUQUA COUNTY KANSAS

PREPARED BY THE
KANSAS DEPARTMENT OF TRANSPORTATION
BUREAU OF TRANSPORTATION PLANNING
IN COOPERATION WITH THE
U. S. DEPARTMENT OF TRANSPORTATION
FEDERAL HIGHWAY ADMINISTRATION



COMPUTER GENERATED
SCANNED FROM NON-STABLE BASE