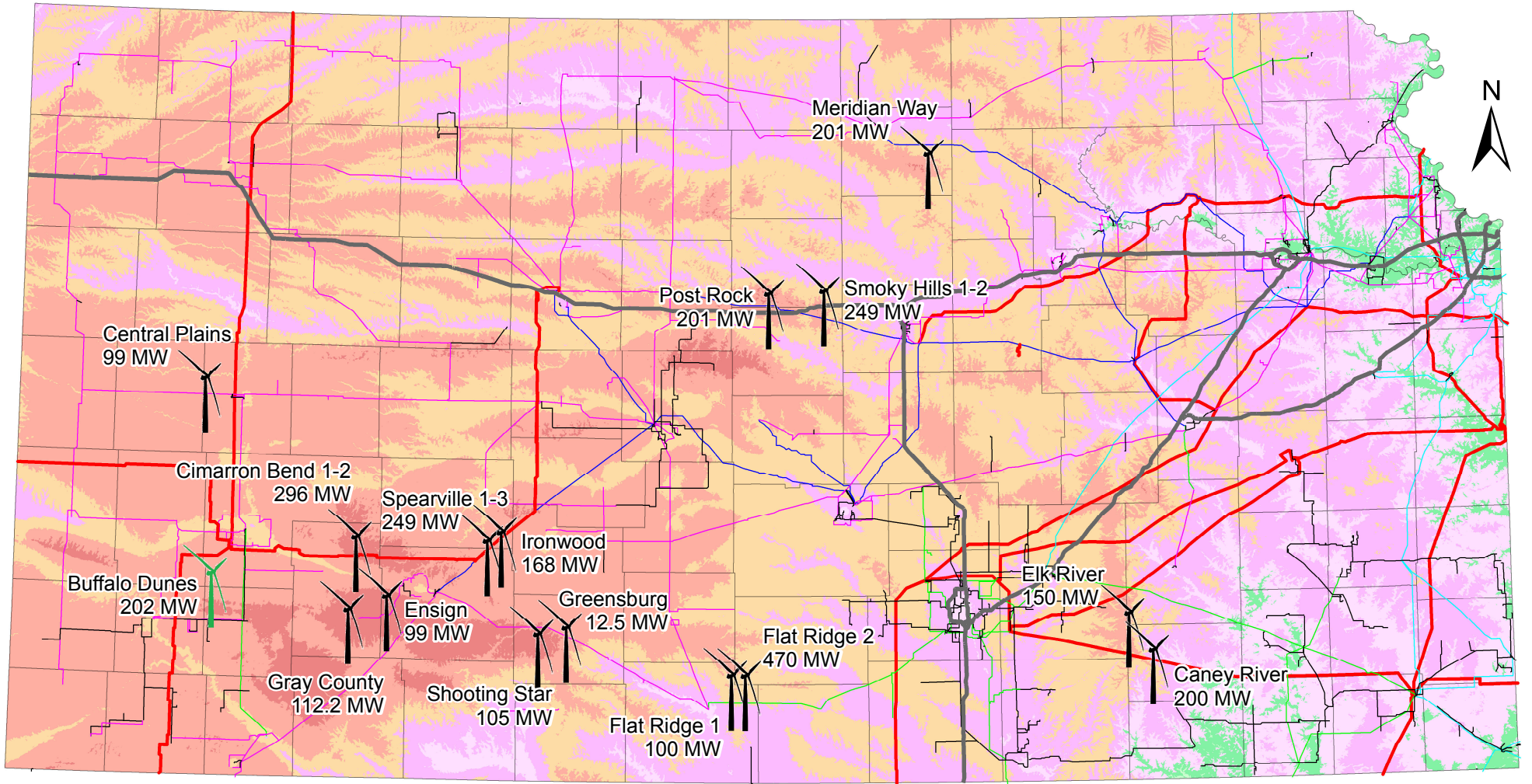
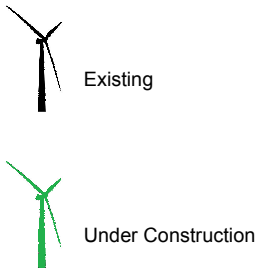








Kansas Wind Resources 2,712 MW Total



Windmills.mxd



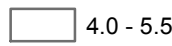
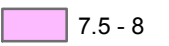

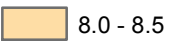
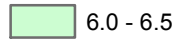




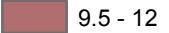
Transmission Lines

	345 KV		138 KV
	230 KV		115 KV
	161 KV		69 KV

Roads

 Interstate

Wind Speed at 100 m

	4.0 - 5.5		7.5 - 8
	5.5 - 6		8.0 - 8.5
	6.0 - 6.5		8.5 - 9
	6.5 - 7		9.0 - 9.5
	7.0 - 7.5		9.5 - 12

Wind speed at 100 meters data layer was created by AWS Truewind using the MesoMap system and historical weather data. July 2008