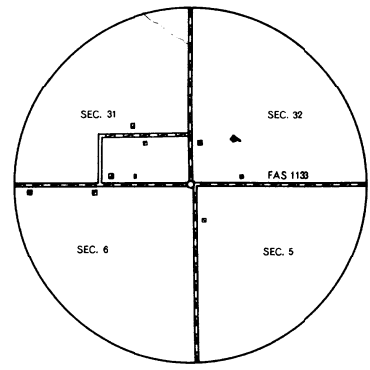
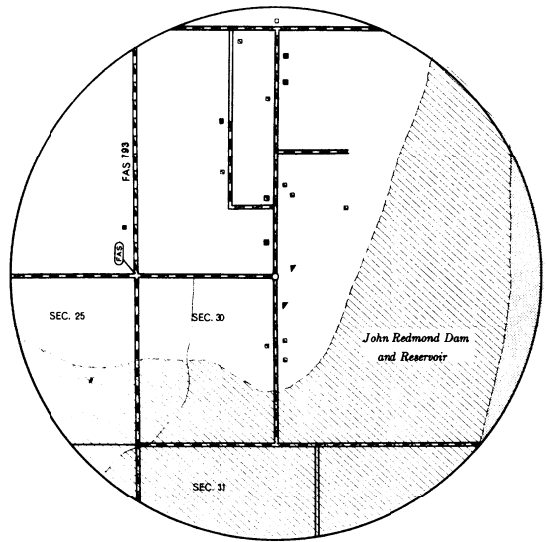


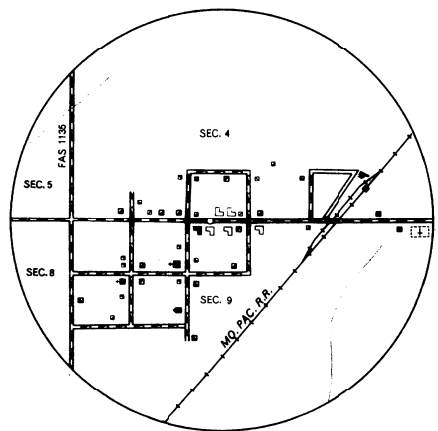
Agricola  
T 19 S R 17 E



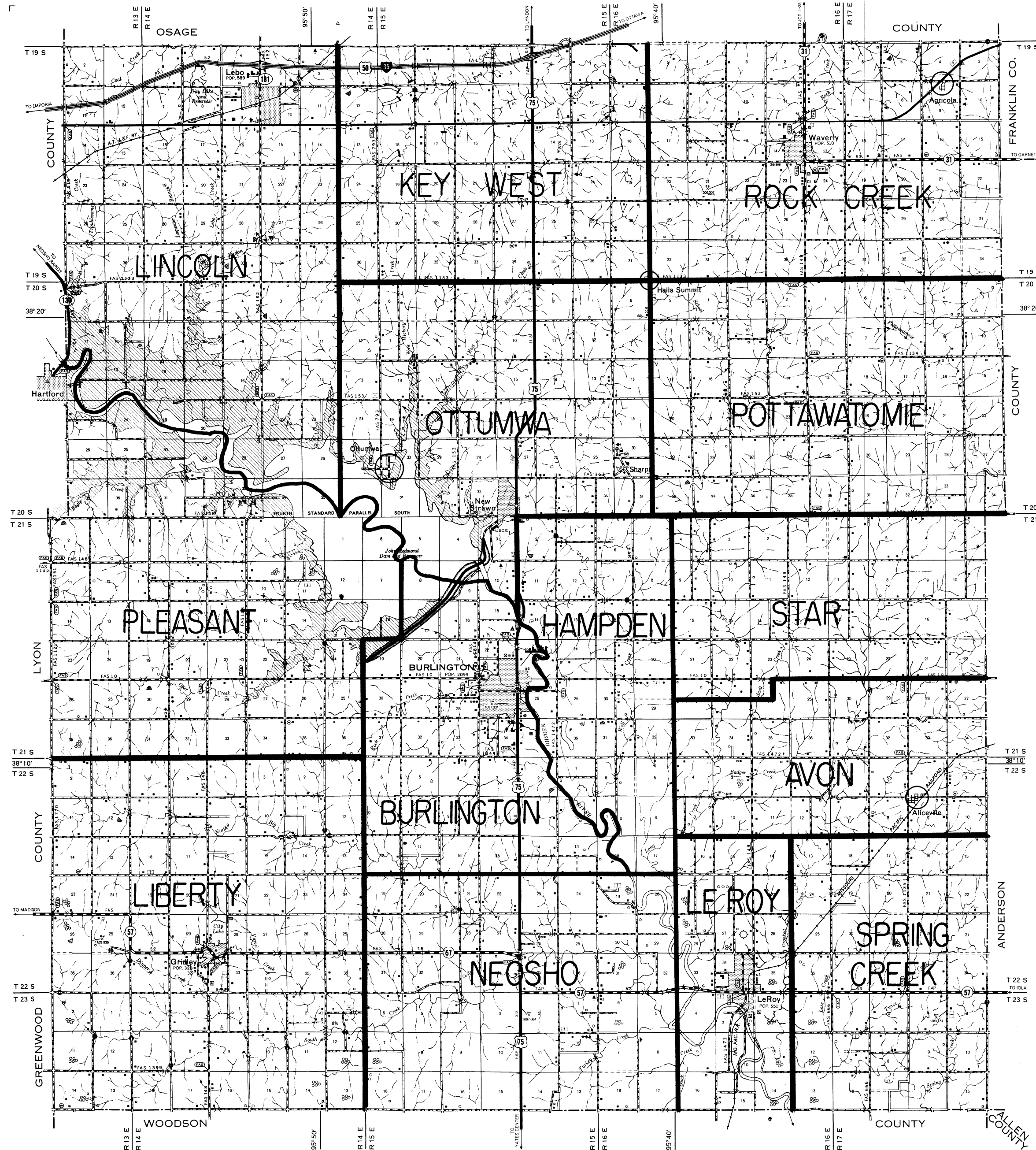
Halls Summit  
T 19-20 S R 16 E



Ottumwa  
T 20 S R 14-15 E




Aliceville  
T 22 S R 17 E



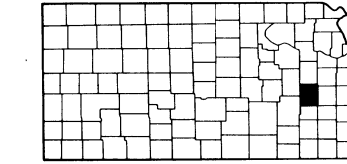
ROADS AND ROADWAY FEATURES		CONSERVATION AND RECREATION	
PRIMITIVE ROAD	UNIMPROVED ROAD	GRASSY AREA	PLAYGROUND, BALL FIELD, ETC.
GRADED AND DRAINED ROAD	SOIL SURFACED ROAD	BATHING BEACH OR SWIMMING POOL	SCENIC SITE
GRAVEL OR STONE ROAD	NOT GRADED OR DRAINED	CAMP SITE, NO REMNANCE	CAMP SITE, WITH REMNANCE
GRADED AND DRAINED	GRAVEL OR STONE ROAD	TOURIST COURT OR MOTEL	CAMP OR LODGE
STABILIZED SURFACE	PAVED ROAD	SMALL PARK	FISH HATCHERY
BITUMINOUS ROAD-LOW TYPE	DIVIDED HIGHWAY	BIRD SANCTUARY	GAME FARM
BITUMINOUS ROAD-HIGH TYPE	HIGHWAY WITH FULL CONTROL OF ACCESS	GAME PRESERVE	RIFLE CLUB
SIDE ROADS AND STREETS IN UNINCORPORATED URBAN COMPACTS AND EXTENSIONS OF LOCAL ROADS WITHIN MUNICIPALITIES	4 LANE UNDIVIDED HIGHWAY	POLO GROUNDS	RIDING ACADEMY
PRIVATE ROAD	PROJECTED ROAD	AMUSEMENT PARK OR HALL	FAIR GROUND, RACE COURSE, SPEEDWAY
		DRIVE-IN THEATRE	
ROAD SYSTEM DESIGNATION		FARM UNITS, DWELLINGS, ETC.	
FEDERAL AID INTERSTATE HIGHWAY SYSTEM	FEDERAL AID PRIMARY HIGHWAY SYSTEM	FARM UNIT	DWELLING
FEDERAL AID SECONDARY HIGHWAY SYSTEM	POINTS BETWEEN WHICH DISTANCES ARE MEASURED INDICATED	SPACED	ROWS OR GROUPS OF DWELLINGS CLOSELY SPACED
INTERSTATE NUMBERED HIGHWAY	U. S. NUMBERED HIGHWAY	COMBINED DWELLING AND STORE	DWELLING AND POST OFFICE
STATE HIGHWAY SYSTEM OR STATE NUMBERED HIGHWAY	END OF DESIGNATED SYSTEM OR MARKED ROUTE	DWELLING AND FILLING STATION	DWELLING, BUSINESS, AND FILLING STATION
		TENANT HOUSE	SEASONAL OR SUMMER COLONY DWELLING
		HOTEL, INN	CHURCH OR OTHER RELIGIOUS INSTITUTION
		CHURCH AND SCHOOL	CEMETERY
		CHURCH WITH CEMETERY ADJACENT	FRESH AIR FARM OR REST HOME
		HOSPITAL	WELL
		STATE PORT OF ENTRY OR WEIGHT STATION	GROUP OF MIXED CULTURAL FEATURES CLOSELY SPACED
			INDUSTRIAL
			STORE OR SMALL BUSINESS ESTABLISHMENT
			BUSINESS AND POST OFFICE
			BUSINESS AND FILLING STATION
			BUSINESS, FILLING STATION, AND POST OFFICE
			FACTORY OR INDUSTRIAL PLANT
			MINE SHAFT OR DRIFT
			OIL OR GAS WELL
			OIL OR GAS FIELD
			OIL TANK
			GAS TANK
			GROUP OF STORAGE TANKS
			FILLING STATION
			GAUGING OR PUMPING STATION
			VALVE HOUSE
			SEASONAL INDUSTRY
			FRUIT OR NUT ORCHARD
			FRUIT OR PRODUCE PACKING HOUSE
			ROAD STAND FARM PRODUCTS SALES
			WAREHOUSE-GENERAL
			GRAIN ELEVATOR
			GROUP OF GRAIN STORAGE BINS
			FRESHHOUSE
			NURSERY
			STOCK YARD-LOADING PEN OR CORRAL
			STOCK PEN AT RAILROAD SIDING
			GRAVEL PIT
			QUARRY
			KILN OR OVEN
			EDUCATIONAL AND CORRECTIONAL INSTITUTIONS
			SCHOOLHOUSE
			CONSOLIDATED OR LARGE SCHOOL
			TOWNHALL, GARAGE, OR COMMUNITY HALL
			AGRICULTURAL EXPERIMENT STATION
			COUNTY FARM
			CORRECTIONAL INSTITUTION
			PUBLIC SERVICE FACILITIES
			POST OFFICE
			HIGHWAY GARAGE
			FIRE ENGINE HOUSE
			GARBAGE OR RUBBISH DUMP
			SEWAGE DISPOSAL PLANT
			AUTO SALVAGE YARD
			TRANSFORMER STATION
			POWER SUBSTATION
			BOOSTER STATION
			WATER SUPPLY, STAND PIPE, OR TANK
			RADIO STATION
			RADIO RANGE STATION
			US WEATHER STATION
			MISCELLANEOUS
			FORT, ARMY CAMP, BARRACKS, OR OTHER MILITARY POST
			TRIANGULATION STATION
			BENCH MARK
			NATURAL FEATURES
			PROMINENT ELEVATION, WITH NAME
			GRAVEL PIT
			SINK OR DEPRESSION

# GENERAL HIGHWAY MAP COFFEY COUNTY KANSAS

PREPARED BY THE  
STATE HIGHWAY COMMISSION OF KANSAS  
DEPARTMENT OF PLANNING AND DEVELOPMENT  
IN COOPERATION WITH THE  
U. S. DEPARTMENT OF TRANSPORTATION  
FEDERAL HIGHWAY ADMINISTRATION



1974  
POLYCONIC PROJECTION



KEY TO COUNTIES  
HORIZONTAL CONTROL BASED ON  
U. S. COAST AND GEODETIC SURVEY  
SYSTEMS REVISED TO 1983

DRAINAGE DELINEATED FROM AERIAL PHOTOGRAPHS

KANSAS STATE PRINTING PLANT