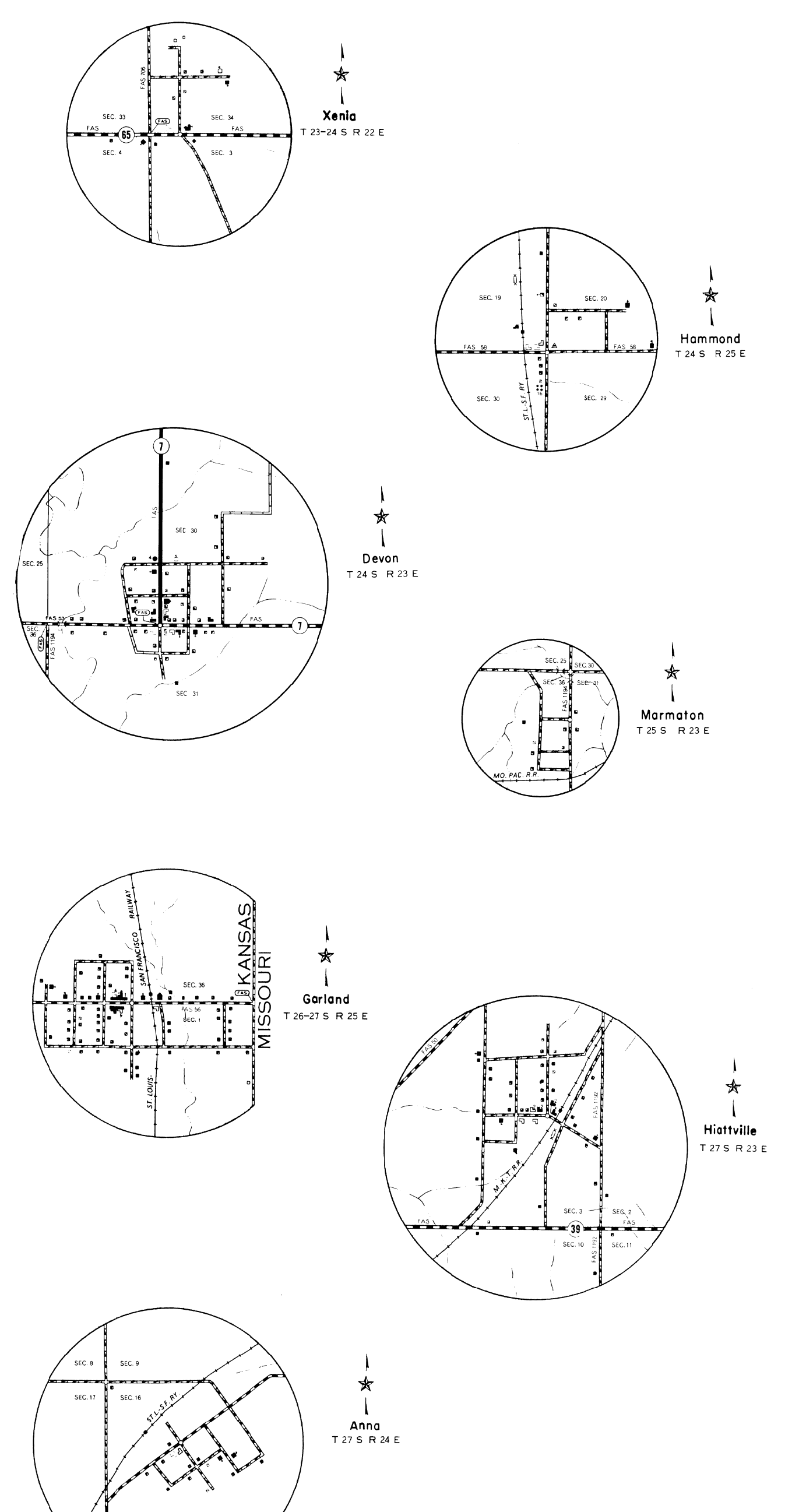
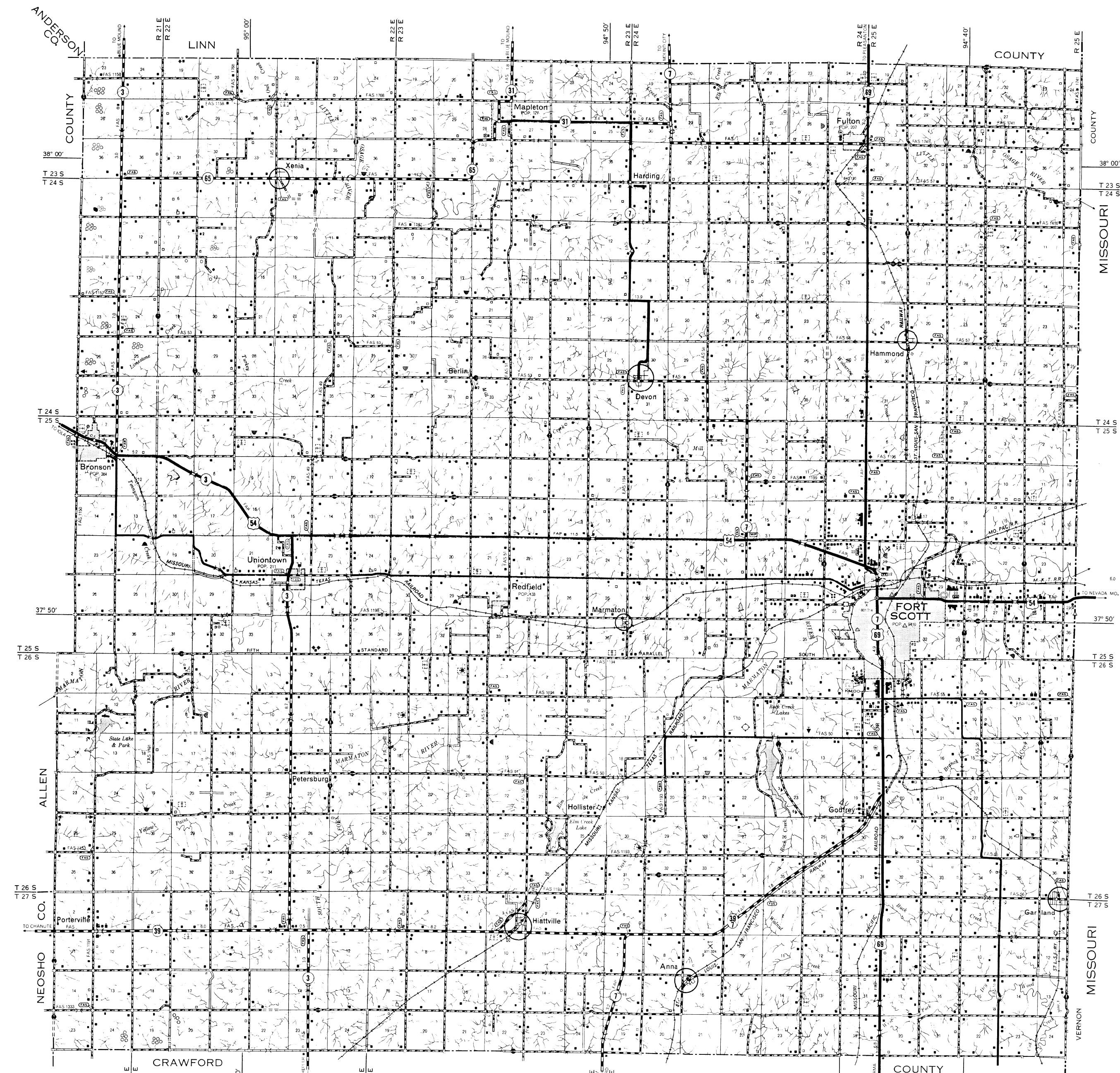
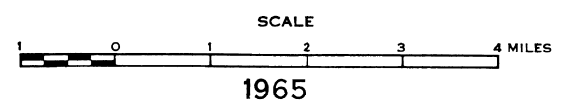


LEGEND

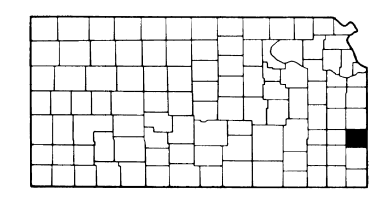
Table with multiple columns: ROADS AND ROADWAY FEATURES, CONSERVATION AND RECREATION, FARM UNITS, DWELLINGS, ETC., RAILROADS, AIRWAYS AND AIRPORTS, NAVIGATION, DRAINAGE, STRUCTURES, BOUNDARIES, CITY AND VILLAGE CENTERS, MISCELLANEOUS, PUBLIC SERVICE FACILITIES, MISCELLANEOUS, NATURAL FEATURES.



GENERAL HIGHWAY MAP
BOURBON COUNTY
KANSAS
PREPARED BY THE
STATE HIGHWAY COMMISSION OF KANSAS
PLANNING AND RESEARCH DEPARTMENT
IN COOPERATION WITH THE
U. S. DEPARTMENT OF COMMERCE
BUREAU OF PUBLIC ROADS



1965
POLYCONIC PROJECTION



REVISIONS COMPLETED
F.A. AND STATE
SYSTEMS REVISED TO