
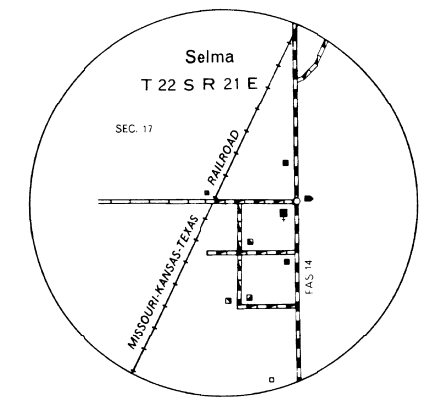
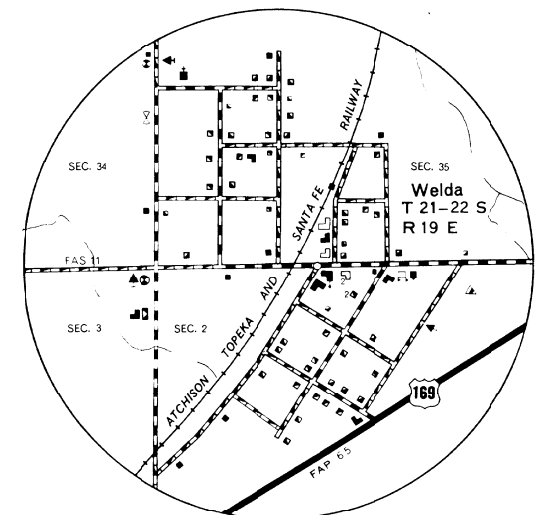
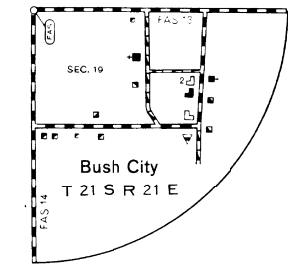
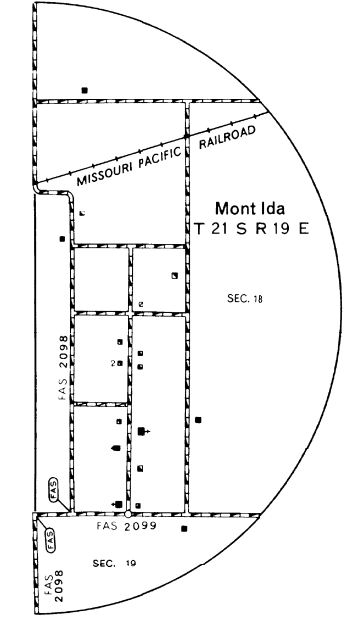
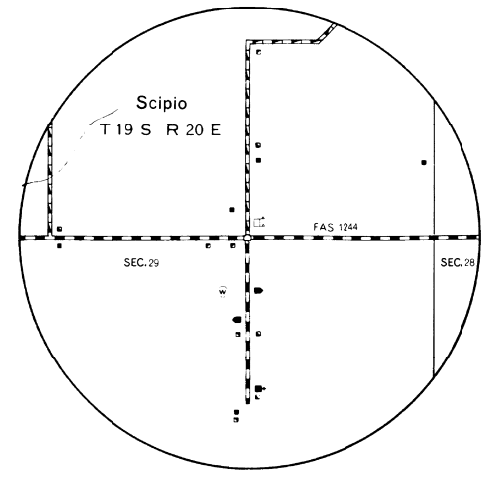
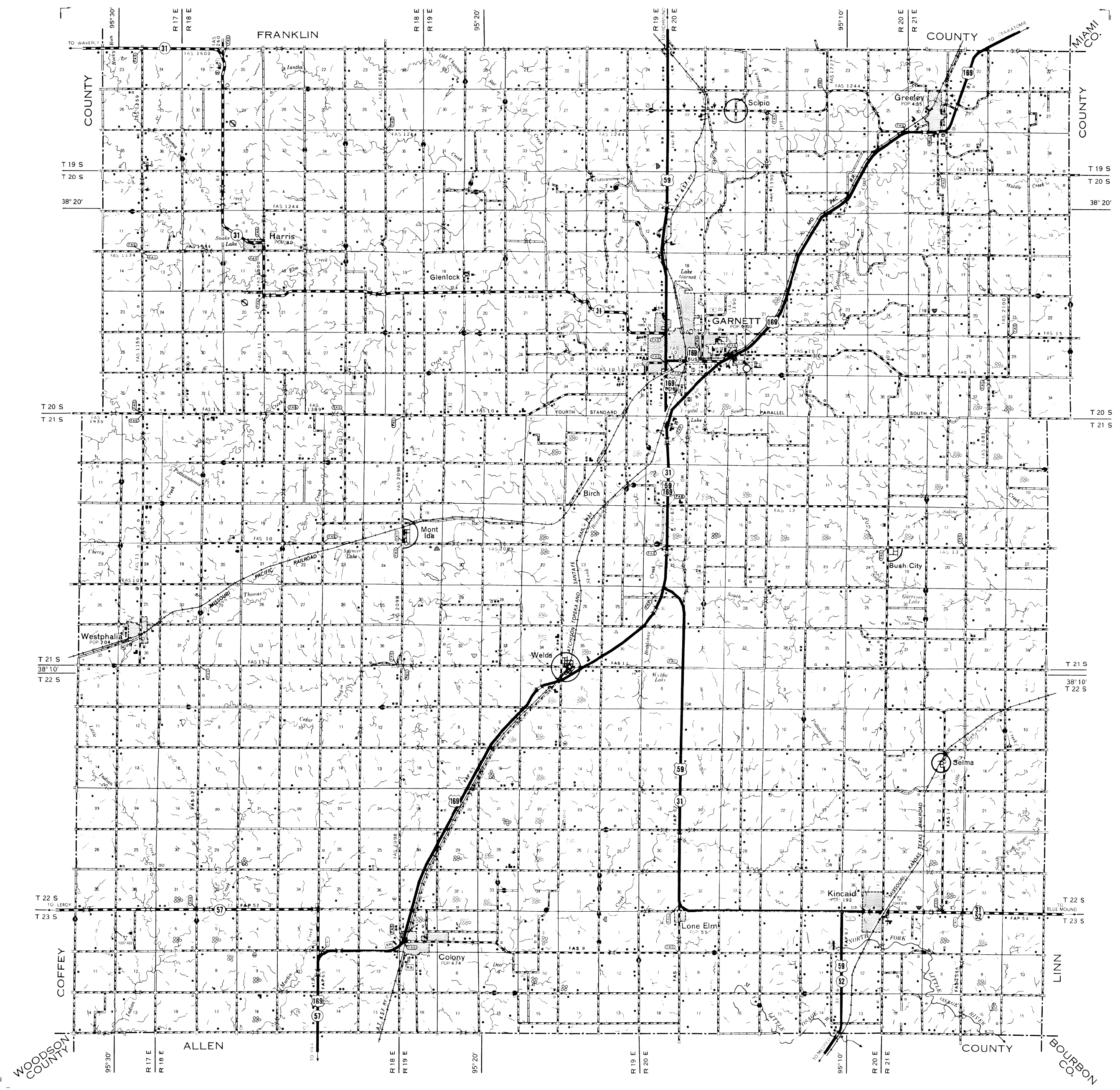


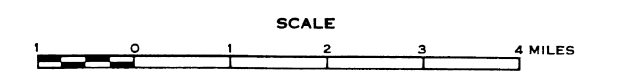
LEGEND

Legend table with categories: ROADS AND ROADWAY FEATURES, ROAD SYSTEM DESIGNATION, RAILROADS, AIRWAYS AND AIRPORTS, NAVIGATION, DRAINAGE, STRUCTURES, MISCELLANEOUS STRUCTURES, BOUNDARIES, CITY AND VILLAGE CENTERS, NATURAL FEATURES, CONSERVATION AND RECREATION, FARM UNITS, DWELLINGS, ETC., INDUSTRIAL, EDUCATIONAL AND CORRECTIONAL INSTITUTIONS, PUBLIC SERVICE FACILITIES, MISCELLANEOUS.

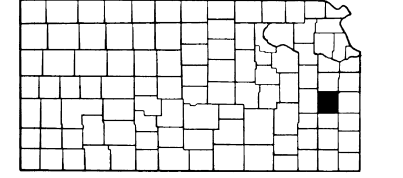


GENERAL HIGHWAY MAP ANDERSON COUNTY KANSAS

PREPARED BY THE KANSAS DEPARTMENT OF TRANSPORTATION BUREAU OF TRANSPORTATION PLANNING IN COOPERATION WITH THE U. S. DEPARTMENT OF TRANSPORTATION FEDERAL HIGHWAY ADMINISTRATION



1982 POLYCONIC PROJECTION



REINVENTORY COMPLETED F.A. AND STATE SYSTEMS REVISED TO