County Index
Vehicle License Symbols

County Index

- AL Allen 14,645 E-12
- AN Anderson 8,054 E-11
- AT Atchison 16,234 B-11
- BA Barber 5,484 G-6
- BT Barton 28,097 D-6
- BB Bourbon 15,159 E-12
- BR Brown 10,965 B-11
- BU Butler 59,226 F-9
- CS Chase 2,886 E-9
- CQ Chautauqua 4,379 G-10
- CK Cherokee 22,505 G-12
- CN Cheyenne 3,220 B-2
- CA Clark 2,382 G-4
- CY Clay 9,319 C-9
- CD Cloud 10,247 C-8
- CF Coffey 8,743 E-11
- CM Comanche 2,072 G-5
- CL Cowley 37,055 G-9
- CR Crawford 36,476 F-12
- DC Decatur 3,521 B-4
- DK Dickinson 19,856 D-9
- DP Doniphan 7,766 B-12
- DG Douglas 89,899 D-12
- ED Edwards 3,471 E-5
- EK Elk 3,393 F-10
- EL Ellis 26,186 D-5
- EW Ellsworth 6,372 D-7
- FI Finney 35,545 E-3
- FO Ford 29,309 F-4
- FR Franklin 23,981 D-11
- GE Geary 26,341 C-9
- GO Gove 3,089 D-3
- GH Graham 3,260 C-5
- GT Grant 7,697 F-2
- GY Gray 5,527 F-4
- GL Greeley 1,754 D-2
- GW Greenwood 8,090 E-10
- HM Hamilton 2,296 E-2
- HP Harper 6,524 G-7
- HV Harvey 32,000 E-8
- HS Haskell 3,922 F-3
- HG Hodgeman 2,231 E-4
- JA Jackson 11,978 C-11
- JF Jefferson 17,514 C-11
- JW Jewell 4,011 B-7
- JO Johnson 408,341 D-12
- KE Kearny 4,216 E-2
- KM Kingman 8,545 F-7
- KW Kiowa 3,571 F-5
- LB Labette 22,869 G-12
- LE Lane 2,211 D-4
- LV Leavenworth 69,904 C-12
- LC Lincoln 3,388 C-7
- LN Linn 8,974 E-12
- LG Logan 3,113 D-3
- LY Lyon 34,384 E-10
- MN Marion 12,898 E-9
- MS Marshall 11,286 B-10
- MP McPherson 27,548 D-8
- ME Meade 4,436 G-4
- MI Miami 25,933 D-12
- MC Mitchell 7,096 C-7
- MG Montgomery 37,414 G-11
- MR Morris 6,340 D-9
- MT Morton 3,515 G-2
- NM Nemaha 10,389 B-10
- NO Neosho 16,893 F-11
- NS Ness 3,663 D-4
- NT Norton 5,762 B-5
- OS Osage 16,726 D-11
- OB Osborne 4,606 C-6
- OT Ottawa 5,815 C-8
- PN Pawnee 7,470 E-5
- PL Phillips 6,194 B-5
- PT Pottawatomie 17,908 C-10
- PR Pratt 9,746 F-6
- RA Rawlins 3,249 B-3
- RN Reno 62,901 E-7
- RP Republic 6,253 B-8
- RC Rice 10,044 E-7
- RL Riley 64,716 C-9
- RO Rooks 5,849 C-5
- RH Rush 3,537 D-5
- RS Russell 7,658 D-6
- SA Saline 51,782 D-8
- SC Scott 5,029 D-3
- SG Sedgwick 432,779 E-8
- SW Seward 20,002 G-3
- SN Shawnee 164,938 C-11
- SD Sheridan 2,760 C-4
- SH Sherman 6,733 C-2
- SM Smith 47,41 B-6
- SF Stafford 5,129 E-6
- ST Stanton 2,297 F-2
- SV Stevens 5,347 G-2
- SU Sumner 26,901 G-8
- TH Thomas 8,326 C-3
- TR Trego 3,440 D-5
- WB Wabaunsee 6,664 D-10
- WA Wallace 1,812 D-2
- WS Washington 6,738 B-9
- WH Wichita 2,725 D-2
- WL Wilson 10,353 F-11
- WO Woodson 3,980 E-11
- WY Wyandotte 153,427 C-12

City Index
(Incorporated only)

Total State Population
2,583,745

Population Source:
U.S. Bureau of Census 1990
Certified 7-1-98

A
- Abbyville 143 E-7
- Abilene 6,520 C-9
- Admire 149 D-10
- Agenda 80 B-8
- Agra 292 B-6
- Albert 219 D-6
- Alden 173 E-7
- Alexander 71 D-5
- Allen 194 D-10
- Alma 842 C-10
- Almena 418 B-5
- Alta Vista 463 C-10
- Altamont 1,030 F-12
- Alton 110 B-6
- Altoona 469 F-11
- Americus 886 D-10
- Andale 615 E-8
- Andover 5,203 F-9
- Anthony 2,285 G-7
- Arcadia 349 F-13
- Argonia 523 F-8
- Arkansas City 12,694 G-9
- Arlington 444 E-7
- Arma 1,517 F-12
- Ashland 989 F-5
- Assaria 388 D-8
- Atchison 10,000 B-12
- Athol 80 B-6
- Atlanta 232 F-9
- Attica 649 F-7
- Atwood 1,346 B-3
- Auburn 1,032 C-11
- Augusta 8,641 F-9
- Aurora 93 B-8
- Axtell 430 B-10

B
- Baldwin City 2,789 D-12
- Barnard 121 C-7
- Barnes 164 B-9
- Bartlett 104 G-12
- Basehor 2,132 C-12
- Bassett 22 E-11
- Baxter Springs 4,274 G-12
- Bazine 326 D-5
- Beattie 221 B-10
- Bel Aire 5,019 E-9
- Belle Plaine 1,703 F-9
- Belleville 2,394 B-8
- Beloit 4,015 B-7
- Belpre 109 E-6
- Belvue 222 C-10
- Benedict 106 F-11
- Bennington 584 C-8
- Bentley 390 E-8
- Benton 761 E-9
- Bern 189 A-10
- Beverly 122 C-8
- Bird City 464 B-2
- Bison 211 D-6
- Blue Mound 261 E-12
- Blue Rapids 1,122 B-9
- Bluff City 63 G-8
- Bogue 162 C-5
- Bonner Springs 6,541 C-12
- Brewster 290 B-3
- Bronson 348 E-12
- Brookville 226 D-8
- Brownell 39 D-5
- Bucklin 716 F-5
- Buffalo 294 E-11
- Buhler 1,299 E-8
- Bunker Hill 112 C-6
- Burden 518 F-9
- Burdett 250 E-5
- Burlingame 1,096 D-11
- Burlington 2,719 E-11
- Burns 216 E-9
- Burr Oak 253 B-7
- Burrton 838 E-8
- Bushong 58 D-10
- Bushton 325 D-7
- Byers 47 E-6

C
- Caldwell 1,338 G-8
- Cambridge 74 F-10
- Caney 1,942 G-11
- Canton 783 D-8
- Carbondale 1,705 C-11
- Carlton 40 D-9
- Cassoday 99 E-10
- Cawker City 595 B-7
- Cedar 24 B-6
- Cedar Point 36 E-9
- Cedar Vale 753 G-10
- Centralia 428 B-10
- Chanute 9,248 F-11
- Chapman 1,352 C-9
- Chase 557 D-7
- Chautauqua 129 G-10
- Cheney 1,683 F-8
- Cherokee 683 F-12
- Cherryvale 2,373 F-11
- Chetopa 1,303 G-12
- Cimarron 1,646 E-4
- Circleville 146 B-11
- Claflin 629 D-7
- Clay Center 4,692 B-9
- Clayton 89 B-4
- Clearwater 1,996 F-8
- Clifton 502 B-9
- Climax 59 E-10
- Clyde 726 B-8
- Coats 130 F-6
- Coffeyville 12,242 G-11
- Colby 5,522 B-3
- Coldwater 844 F-6
- Collyer 133 C-4
- Colony 449 E-11
- Columbus 3,515 F-12
- Colwich 1,167 E-8
- Concordia 5,706 B-8
- Conway Springs 1,411 F-8
- Coolidge 85 E-2
- Copeland 289 F-4
- Corning 139 B-10
- Cottonwood Falls 846 D-10
- Council Grove 2,265 D-10
- Countryside 312 C-12
- Courtland 322 B-8
- Coyville 79 F-11
- Cuba 238 B-8
- Cullison 130 F-6
- Culver 174 C-8
- Cunningham 530 F-7

D
- Damar 113 C-5
- Danville 53 F-8
- De Soto 2,977 C-12
- Dearing 432 G-11
- Deerfield 709 E-3
- Delia 164 C-10
- Delphos 491 C-8
- Denison 211 B-11
- Denton 158 B-11
- Derby 17,496 F-9
- Dexter 315 F-9
- Dighton 1,251 D-4
- Dodge City 22,430 E-4
- Dorrance 183 C-7
- Douglass 1,859 F-9
- Downs 1,045 B-7
- Dresden 65 B-4
- Dunlap 69 D-10
- Durham 125 D-9
- Dwight 384 C-10

E
- Earlton 73 F-11
- Eastborough 886 F-9
- Easton 427 B-12
- Edgerton 1,357 D-12
- Edmond 37 B-5
- Edna 432 G-11
- Edwardsville 4,097 C-12
- Effingham 546 B-11
- Elbing 200 E-9
- Eldorado 12,809 E-9
- Elgin 120 G-10
- Elk City 326 F-11
- Elk Falls 126 F-10
- Elkhart 2,143 G-2
- Ellinwood 2,197 D-7
- Ellis 1,740 C-5
- Ellsworth 2,654 D-7
- Elmdale 82 D-10
- Elsmore 89 E-12
- Elwood 1,057 B-12
- Emmett 175 C-10
- Emporia 24,866 D-10
- Englewood 94 G-5
- Ensign 188 F-4
- Enterprise 875 C-9
- Erie 1,251 F-12
- Esbon 160 B-7
- Eskridge 495 C-10
- Eudora 3,713 C-12
- Eureka 3,031 E-10
- Everest 310 B-11

F
- Fairview 293 B-11
- Fairway 4,178 C-12
- Fall River 117 F-10
- Florence 674 E-9
- Fontana 152 D-12
- Ford 274 F-5
- Formoso 121 B-8
- Fort Scott 8,324 E-12
- Fowler 617 F-4
- Frankfort 849 B-10
- Frederick 17 D-7
- Fredonia 2,541 F-11
- Freeport 9 F-8
- Frontenac 2,702 F-12
- Fulton 193 E-12

G
- Galatia 44 D-6
- Galena 3,273 G-13
- Galesburg 161 F-11
- Galva 656 D-8
- Garden City 25,366 E-3
- Garden Plain 769 F-8
- Gardner 5,601 C-12
- Garfield 237 E-6
- Garnett 3,244 D-12
- Gas 531 E-11
- Gaylord 160 B-6
- Gem 107 B-3
- Geneseo 380 D-7
- Geuda Springs 234 G-9
- Girard 2,731 F-12
- Glade 100 B-6
- Glasco 512 C-8
- Glen Elder 439 B-7
- Goddard 1,876 F-8
- Goessel 518 E-8
- Goff 153 B-10
- Goodland 4,834 B-2
- Gorham 269 C-6
- Gove 100 C-4
- Grainfield 351 C-4
- Grandview Plaza 1,224 C-9
- Great Bend 14,718 D-6
- Greeley 351 D-12
- Green 145 B-9
- Greenleaf 346 B-9
- Greensburg 1,654 F-6
- Grenola 266 F-10
- Gridley 379 E-11
- Grinnell 341 C-4
- Gypsum 358 D-8

H
- Haddam 189 B-8
- Halstead 2,010 E-8
- Hamilton 314 E-10
- Hamlin 47 A-11
- Hanover 592 B-9
- Hanston 294 E-5
- Hardtner 195 G-7
- Harper 1,584 F-7
- Harris 41 D-11
- Hartford 557 D-11
- Harveyville 254 C-10
- Havana 119 G-11
- Haven 1,221 E-8
- Havensville 147 B-10
- Haviland 635 F-6
- Hays 17,991 C-6
- Haysville 8,683 F-8
- Hazelton 125 G-7
- Hepler 156 F-12
- Herington 2,702 D-9
- Herndon 161 A-3
- Hesston 3,586 E-8
- Hiawatha 3,539 B-11
- Highland 873 B-11
- Hill City 1,654 C-5
- Hillsboro 2,395 D-9
- Hoisington 2,992 D-6
- Holcomb 1,916 E-3
- Hollenberg 26 A-9
- Holton 3,166 B-11
- Holyrood 482 D-7
- Hope 417 D-9
- Horace 176 D-2
- Horton 1,852 B-11
- Howard 827 F-10
- Hoxie 1,223 C-4
- Hoyt 522 C-11
- Hudson 156 E-7
- Hugoton 3,342 F-2
- Humboldt 2,139 E-11
- Hunnewell 93 G-8
- Hunter 114 C-7
- Huron 74 B-11
- Hutchinson 39,015 E-8

I
- Independence 9,623 F-11
- Ingalls 312 E-4
- Inman 1126 E-8
- Iola 6,241 E-11
- Isabel 100 F-7
- Iuka 209 E-6

J
- Jamestown 307 B-8
- Jennings 158 B-4
- Jetmore 894 E-5
- Jewell 483 B-7
- Johnson City 1,314 F-2
- Junction City 17,659 C-9

K
- Kanopolis 601 D-7
- Kanorado 270 B-2
- Kansas City 142,654 C-12
- Kechi 831 E-9
- Kensington 511 B-6
- Kincaid 175 E-12
- Kingman 3,200 F-7
- Kinsley 1,634 E-5
- Kiowa 1,046 G-7
- Kirwin 259 B-6
- Kismet 464 F-3

L
- La Crosse 1,258 D-6
- LaCygne 1,206 D-12
- LaHarpe 683 E-12
- Labette 73 F-12
- Lake Quivira 1,013 C-12
- Lakin 2,172 E-3
- Lancaster 298 B-11
- Lane 272 D-12
- Langdon 63 E-7
- Lansing 7,996 C-12
- Larned 4,317 E-6
- Latham 165 F-10
- Latimer 20 D-9
- Lawrence 71,887 C-12
- Le Roy 613 E-11
- Leavenworth 39,431 C-12
- Leawood 24,786 C-12
- Lebanon 331 B-7
- Lebo 911 D-11
- Lecompton 625 C-11
- Lehigh 193 D-9
- Lenexa 37,462 C-12
- Lenora 297 B-5
- Leon 632 F-9
- Leona 36 B-11
- Leonardville 338 C-9
- Leoti 1,731 D-3
- Lewis 436 E-6
- Liberal 17,551 G-3
- Liberty 136 F-11
- Liebenthal 108 D-6
- Lincoln 1,289 C-7
- Lincolnville 210 D-9
- Lindsborg 2,693 D-8
- Linn 415 B-9
- Linwood 409 C-12
- Little River 478 D-8
- Logan 582 B-5
- Lone Elm 32 E-12
- Long Island 166 A-5
- Longford 66 C-8
- Longton 393 F-10
- Lorraine 144 D-7
- Lost Springs 113 D-9
- Louisburg 2,230 D-12
- Louisville 246 C-10
- Lucas 458 C-7
- Luray 246 C-7
- Lyndon 1,033 D-11
- Lyons 3,550 D-7

M
- Macksville 486 E-6
- Madison 830 E-10
- Mahaska 95 A-8
- Maize 1,774 E-8
- Manchester 84 C-8
- Manhattan 42,117 C-10
- Mankato 950 B-7
- Manter 185 F-2
- Maple Hill 220 C-10
- Mapleton 98 E-12
- Marion 1,863 D-9
- Marquette 590 D-8
- Marysville 3,128 B-9
- Matfield Green 32 E-10
- Mayetta 259 B-11
- Mayfield 117 F-8
- McCracken 223 D-5
- McCune 492 F-12
- McDonald 172 B-3
- McFarland 430 C-10
- McLouth 785 C-12
- McPherson 12,746 D-8
- Meade 1,540 F-4
- Medicine Lodge 2,224 F-7
- Melvern 440 D-11
- Menlo 51 C-4
- Meriden 676 C-11
- Merriam 12,160 C-12
- Milan 115 F-8
- Mildred 46 E-12
- Milford 511 C-9
- Miltonvale 433 C-8
- Minneapolis 2,013 C-8
- Minneola 709 F-5
- Mission 9,535 C-12
- Mission Hills 3,440 C-12
- Mission Woods 182 C-12
- Moline 478 F-10
- Montezuma 877 F-4
- Moran 544 E-12
- Morganville 184 B-9
- Morland 216 C-4
- Morrill 282 A-11
- Morrowville 169 B-9
- Moscow 266 F-3
- Mound City 840 E-12
- Mound Valley 402 F-11
- Moundridge 1,541 E-8
- Mount Hope 805 E-8
- Mulberry 587 F-13
- Mullinville 296 F-5
- Mulvane 4,997 F-9
- Munden 143 B-8
- Muscotah 190 B-11

N
- Narka 113 A-8
- Nashville 123 F-7
- Natoma 354 C-6
- Neodesha 2,765 F-11
- Neosho Falls 159 E-11
- Neosho Rapids 249 D-10
- Ness City 1,560 D-5
- Netawaka 169 B-11
- New Albany 64 F-11
- New Cambria 169 C-8
- New Strawn 453 D-11
- Newton 16,604 E-8
- Nickerson 1,117 E-7
- Niotaze 99 G-10
- Norcatur 175 B-4
- North Newton 1,414 E-8
- Norton 2,826 B-5
- Nortonville 635 B-11
- Norwich 460 F-8

O
- Oak Hill 13 C-8
- Oakley 2,072 C-3
- Oberlin 1,898 B-4
- Offerle 220 E-5
- Ogden 1,644 C-9
- Oketo 115 A-10
- Olathe 78,666 C-12
- Olivet 67 D-11
- Olmitz 123 D-6
- Olpe 447 D-10
- Olsburg 187 B-9
- Onaga 754 B-10
- Oneida 77 B-10
- Osage City 2,940 D-11
- Osawatomie 4,514 D-12
- Osborne 1,686 B-6
- Oskaloosa 1,104 C-11
- Oswego 1,798 F-12
- Otis 371 D-6
- Ottawa 11,495 D-12
- Overbrook 999 D-11
- Overland Park 131,053 C-12
- Oxford 1,221 F-9
- Ozawkie 485 C-11

P
- Palco 280 C-5
- Palmer 117 B-9
- Paola 4,751 D-12
- Paradise 66 C-6
- Park 148 C-4
- Park City 5,426 E-9
- Parker 274 D-12
- Parkerville 29 D-9
- Parsons 11,316 F-12
- Partridge 222 E-7
- Pawnee Rock 347 E-6
- Paxico 182 C-10
- Peabody 1,312 E-9
- Penalosa 21 F-7
- Perry 923 C-11
- Peru 204 G-10
- Phillipsburg 2,578 B-6
- Pittsburg 18,073 F-12
- Plains 988 F-4
- Plainville 2,069 C-6
- Pleasanton 1,304 E-12
- Plevna 119 E-7
- Pomona 960 D-11
- Portis 124 B-6
- Potwin 472 E-9
- Powhattan 110 B-11
- Prairie View 106 B-5
- Prairie Village 23,545 C-12
- Pratt 6,598 F-6
- Prescott 312 E-12
- Preston 186 E-7
- PrettyPrairie 584 E-7
- Princeton 298 D-12
- Protection 560 F-5

Q
- Quenemo 388 D-11
- Quinter 844 C-4

R
- Radium 46 E-6
- Ramona 120 D-9
- Randall 87 B-7
- Randolph 120 B-9
- Ransom 351 D-5
- Rantoul 227 D-12
- Raymond 119 D-7
- Reading 272 D-10
- Redfield 145 E-12
- Republic 163 A-8
- Reserve 94 A-11
- Rexford 176 B-3
- Richfield 50 F-2
- Richmond 528 D-12
- Riley 753 C-9
- Robinson 257 B-11
- Roeland Park 7,703 C-12
- Rolla 384 G-2
- Rose Hill 3,144 F-9
- Roseland 103 F-12
- Rossville 1,074 C-11
- Rozel 180 E-5
- Rush Center 174 D-6
- Russell 4,597 C-6
- Russell Springs 28 C-3

S
- Sabetha 2,421 A-11
- Saint Francis 1,495 B-2
- Saint George 422 C-10
- Saint John 1,244 E-6
- Saint Marys 1,932 C-10
- Saint Paul 698 F-12
- Salina 44,176 C-8
- Satanta 997 F-3
- Savonburg 96 E-12
- Sawyer 188 F-6
- Scammon 500 F-12
- Scandia 389 B-8
- Schoenchen 199 D-6
- Scott City 3,619 D-3
- Scottsville 24 B-8
- Scranton 705 D-11
- Sedan 1,286 G-10
- Sedgwick 1,451 E-8
- Selden 223 B-4
- Seneca 1,995 B-10
- Severance 94 B-11
- Severy 374 F-10
- Seward 73 E-6
- Sharon 254 F-7
- Sharon Springs 860 C-2
- Shawnee 43,006 C-12
- SilverLake 1,384 C-11
- Simpson 105 B-8
- Smith Center 1,895 B-6
- Smolan 200 D-8
- Soldier 126 B-10
- Solomon 1,027 C-8
- South Haven 448 G-8
- South Hutchinson 2,532 E-8
- Spearville 753 E-5
- Speed 64 B-5
- Spivey 97 F-7
- Spring Hill 2,464 D-12
- Stafford 1,224 E-7
- Stark 80 E-12
- Sterling 1,853 E-7
- Stockton 1,438 B-6
- Strong City 592 D-10
- Sublette 1,416 F-3
- Summerfield 169 A-10
- Sun City 84 F-6
- Susank 58 D-6
- Sylvan Grove 283 C-7
- Sylvia 313 E-7
- Syracuse 1,545 E-2

T
- Tampa 107 D-9
- Tescott 333 C-8
- Thayer 441 F-11
- Timken 83 D-6
- Tipton 258 C-7
- Tonganoxie 2,764 C-12
- Topeka 119,658 C-11
- Toronto 298 E-11
- Towanda 1,409 E-9
- Treece 188 G-12
- Tribune 879 D-2
- Troy 993 B-12
- Turon 400 E-7
- Tyro 240 G-11

U
- Udall 851 F-9
- Ulysses 5,947 F-2
- Uniontown 300 E-12
- Utica 192 D-4

V
- Valley Center 4,007 E-8"
- Valley Falls 1,285 B-11
- Vermillion 101 B-10
- Victoria 1,226 C-6
- Vining 55 B-8
- Viola 211 F-8
- Virgil 87 E-10

W
- Wakeeney 2,004 C-5
- Wakefield 941 C-9
- Waldo 58 C-6
- Waldron 17 G-7
- Wallace 75 C-2
- Walnut 200 F-12
- Walton 230 E-9
- Wamego 4,002 C-10
- Washington 1,287 B-9
- Waterville 551 B-9
- Wathena 1,127 B-12
- Waverly 592 D-11
- Webber 38 A-7
- Weir 798 F-12
- Wellington 8,539 F-8
- Wellsville 1,678 D-12
- West Mineral 245 F-12
- Westmoreland 612 B-10
- Westphalia 155 E-11
- Westwood 1,765 C-12
- Westwood Hills 376 C-12
- Wetmore 284 B-11
- Wheaton 116 B-10
- White City 527 D-9
- White Cloud 245 A-11
- Whitewater 720 E-9
- Whiting 224 B-11
- Wichita 320,395 F-9
- Willard 112 C-11
- Williamsburg 292 D-11
- Willis 84 B-11
- Willowbrook 91 E-8
- Wilmore 69 F-6
- Wilsey 153 D-9
- Wilson 744 C-7
- Winchester 627 C-11
- Windom 135 D-8
- Winfield 11,804 F-9
- Winona 190 C-3
- Woodbine 195 D-9
- Woodston 118 B-6

Y
- Yates Center 1,717 E-11

Z
- Zenda 101 F-7
- Zurich 153 C-5

Mileage Chart

	Abilene	Arkansas City	Atchison	Baxter Springs	Belleville	Chanute	Clay Center	Coffeyville	Colby	Concordia	Dodge City	El Dorado	Elkhart	Emporia	Fort Scott	Garden City	Goodland	Great Bend	Hays	Hutchinson	Independence	Iola	Junction City	Kansas City	Lawrence	Leavenworth	Liberal	Manhattan	McPherson	Newton	Norton	Olathe	Ottawa	Overland Park	Parsons	Pittsburg	Pratt	Russell	Salina	Scott City	St. Francis	Topeka	Troy	Wellington	Wichita	Winfield
Arkansas City	146																																													
Atchison	139	225																																												
Baxter Springs	258	138	194																																											
Belleville	90	210	152	334																																										
Chanute	182	126	150	84	259																																									
Clay Center	36	182	131	278	61	201																																								
Coffeyville	211	88	197	50	288	50	243																																							
Colby	226	337	348	464	197	388	222	416																																						
Concordia	72	192	163	317	18	241	44	270	195																																					
Dodge City	187	207	322	337	227	262	219	288	158	209																																				
El Dorado	92	62	163	166	169	90	124	119	300	151	183																																			
Elkhart	309	308	445	442	349	376	341	392	203	331	123	298																																		
Emporia	97	120	111	171	176	88	114	131	313	158	227	58	350																																	
Fort Scott	210	175	136	57	279	50	223	98	423	266	305	122	420	116																																
Garden City	227	258	363	389	268	313	260	340	106	250	52	235	104	269	357																															
Goodland	260	371	387	498	236	422	260	450	38	234	192	334	172	347	457	140																														
Great Bend	102	167	238	294	143	219	135	247	170	125	85	131	207	144	253	126	204																													
Hays	119	227	255	354	152	278	152	306	110	138	104	190	226	203	312	138	144	60																												
Hutchinson	89	106	213	234	130	158	122	186	233	112	124	71	246	108	193	175	267	64	123																											
Independence	193	87	189	65	270	42	225	21	399	252	272	101	385	111	90	324	432	229	288	168																										
Iola	172	140	131	95	248	21	189	67	382	233	265	82	380	76	40	317	416	213	272	152	59																									
Junction City	25	151	115	244	96	166	35	208	245	79	208	89	330	80	190	249	281	124	141	111	190	154																								
Kansas City	149	229	53	151	205	124	154	171	370	197	333	167	455	108	94	373	406	248	265	216	163	104	125																							
Lawrence	116	195	52	160	177	98	121	145	337	164	299	133	422	80	105	340	372	215	232	183	137	78	92	38																						
Leavenworth	147	230	25	169	177	134	149	181	368	185	330	168	453	116	111	371	403	246	263	218	173	115	123	28	39																					
Liberal	269	251	400	385	309	320	301	335	173	291	83	241	67	295	363	66	206	167	186	191	329	323	290	403	370	405																				
Manhattan	44	167	101	238	99	162	41	205	262	84	227	105	350	78	183	268	300	143	160	131	185	150	20	115	81	109	310																			
McPherson	63	111	188	236	104	160	96	189	230	86	145	70	267	83	192	186	264	61	120	26	171	152	85	191	159	193	217	105																		
Newton	66	80	179	205	130	129	102	159	261	112	154	39	277	73	162	206	295	91	151	35	140	121	86	182	149	184	222	106	31																	
Norton	195	316	274	440	124	364	167	394	76	134	153	274	272	281	389	168	114	152	92	213	375	356	202	320	287	299	234	207	210	235																
Olathe	144	207	57	139	206	103	150	149	365	193	314	145	437	87	81	356	400	231	260	195	141	83	120	23	28	32	382	110	170	160	316															
Ottawa	130	175	78	134	200	72	143	119	348	186	282	113	404	54	80	323	382	198	242	162	111	53	110	54	26	65	349	104	137	128	310	33														
Overland Park	151	218	60	141	212	113	156	160	371	199	325	156	447	98	83	367	407	242	267	206	152	93	127	11	35	35	393	117	181	171	322	12	44													
Parsons	209	118	175	49	286	35	235	39	414	268	288	117	402	121	63	339	448	245	304	184	31	54	200	149	123	159	346	195	187	156	391	127	97	138												
Pittsburg	234	153	166	28	309	59	253	74	440	294	313	142	428	146	30	365	474	271	330	210	66	70	220	123	135	141	371	213	212	182	417	111	109	113	36											
Pratt	146	131	266	261	187	186	180	213	220	170	76	108	191	161	230	128	254	50	110	57	196	189	169	269	237	271	134	188	84	88	202	248	216	259	212	238										
Russell	93	206	228	334	128	258	125	286	135	114	125	169	247	182	292	164	169	40	29	103	268	251	114	239	205	236	207	134	100	130	113	233	215	240	284	310	90									
Salina	27	143	162	268	70	192	59	221	204	52	160	102	282	115	224	201	238	76	97	63	203	184	48	173	139	170	242	67	37	63	175	167	148	174	219	244	121	71								
Scott City	220	286	356	413	253	338	253	366	70	243	89	250	141	263	372	37	104	120	116	183	348	332	242	366	333	364	103	261	180	210	131	350	317	361	364	390	165	142	194							
St. Francis	295	405	377	533	226	457	270	485	71	237	227	369	206	382	491	175	35	239	179	302	467	451	304	423	390	402	241	310	299	330	104	418	412	425	483	509	289	204	273	139						
Topeka	89	171	55	184	151	111	95	154	309	138	272	110	394	58	129	313	345	188	205	160	135	99	65	61	28	62	347	55	135	125	261	56	50	62	145	159	213	178	112	305	364					
Troy	159	245	20	214	139	170	139	217	335	155	342	183	464	131	156	383	373	258	275	233	208	150	135	73	72	45	420	121	208	198	261	77	98	80	195	186	286	248	182	376	363	75				
Wellington	125	35	219	167	188	136	161	117	315	171	172	58	275	115	180	224	349	146	205	85	110	140	144	223	190	224	218	162	90	59	294	202	169	213	141	177	96	185	122	260	384	166	239			
Wichita	94	55	191	183	157	108	129	135	284	140	154	30	268	87	152	205	318	114	174	54	118	111	113	195	162	196	212	132	58	28	263	174	141	184	134	160	78	154	90	233	353	138	211	34		
Winfield	133	14	211	143	196	112	168	93	323	179	195	48	298	107	162	247	357	154	213	93	87	127	137	215	182	216	242	154	97	67	302	194	161	204	118	153	119	193	130	273	392	158	231	23	42	

All distances were calculated using the shortest State, US, Interstate and Kansas Turnpike route combinations.





Do you know what this sign means?

It means a lane is about to end. It's important to know what all highway signs mean. Signs protect you and our highway workers. So when you are driving on the highway, get the picture, listen to the signs.

This sign tells you to expect a flag person ahead.

This sign alerts you that traffic is traveling in both directions on this roadway.

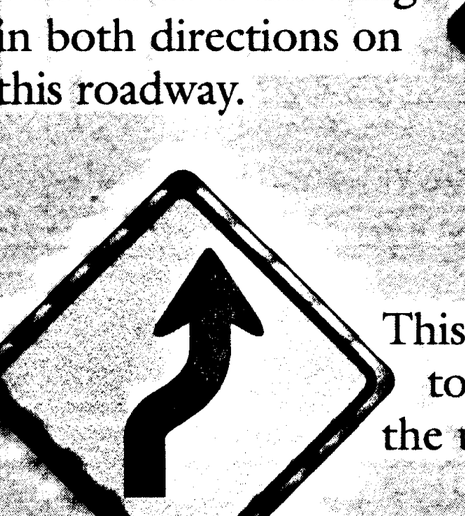

This sign lets you know to expect a curve in the upcoming highway.

In the last five years, about 3,700 people were killed and more than 100,000 were injured in highway work zone crashes. It's time to put an end to the tragic loss of life and senseless injury.

**Get the picture.
Listen to the signs.**

Physiographic Provinces

High Plains—Region comprises northwest and southwest Kansas. This excellent farmland slopes gently downward from the west. Numerous irrigated fields compensate for the area's limited rainfall.

Arkansas River Lowlands—The river which produces the Royal Gorge 240 miles to the west cuts the High Plains of southwest Kansas, leaving sand and gravel deposits, irregular hills, and sand dunes over a wide area.

Red Hills—Located along the state's south-central boundary, this province has sandstone and shale stained red. Also included are areas of butts, rugged hills, mesas, and Hell's Half Acre.

Smoky Hills—There are three hill ranges. Dakota sandstone is the first hill tier. Noted outcrops are Coronado Heights, north Lindsborg; Pawnee Rock, a Sante Fe Trail landmark; and Rock City, 200 large sandstone concretions near Minneapolis. Greenhorn limestone makes up the middle hill range. This is Post Rock Country. Early settlers cut their fence posts from this rock because timber was scarce. The third tier, chalk bluffs in the Smoky Hill river valley, produced some astonishing rock formations in Logan and Gove counties. A large sea once covered the area. Fossils found in the rock made the area famous for paleontology studies.

Wellington and McPherson Lowlands—Permeable sand and gravel and a large quantity of high quality water in the Equus beds underlie some of this area. Salt mines and marshes are nearby.

Flint Hills—Stretching north and south across the state, this is an area of beautiful scenery and unexcelled pasture land. Elevation differences vary from 100 to 400 feet. The area is named for the chert or flint rock that covers the bluestem slopes. An underlying fault has even produced a few minor earthquakes.

Glaciated Region—This area is bounded by the Kansas and Blue rivers. There are rounded hills and broad valleys with glacial deposits of quartzite on some of the hills.

Osage Questas—This is a hill-plain or broad terrace panorama with eastern slopes of the hills steeper than the western slopes. There is a plentiful limestone supply.

Chautauqua Hills—Extending north from the state's southern border, this province is only a few miles wide. The underlying rock is thick sandstone.

Cherokee Lowlands—Bituminous coal veins are near the surface in this region where thousands of acres have been strip-mined. Until recently this stripped ground was considered ruined, but now efforts are being made to restore the land to productive use.

Ozark Plateau—The Ozark region begins in the extreme southeast corner of Kansas. Crinoids, trilobites, and fossils may be found in this area.

Source: Kansas Geological Survey

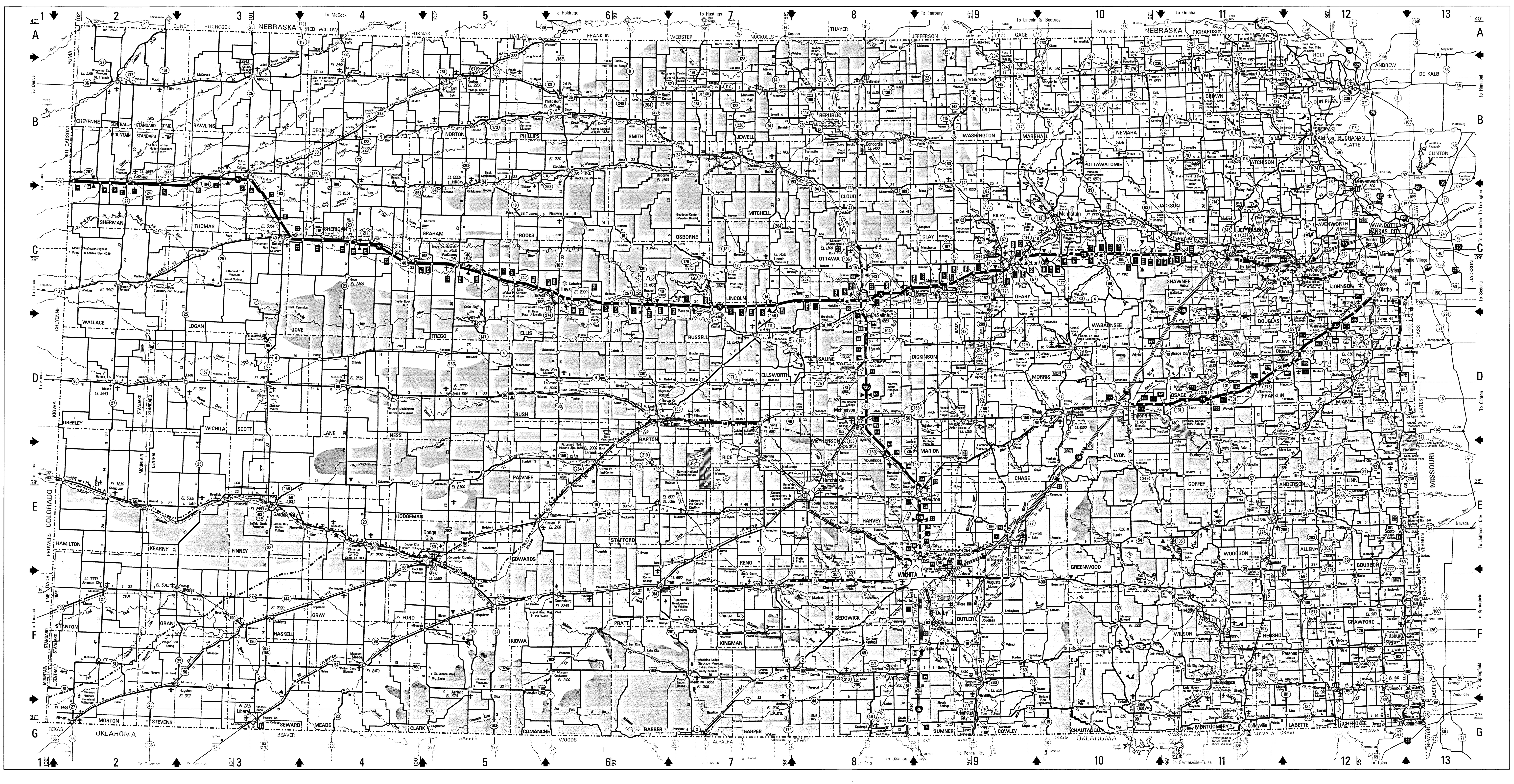

**1999-2000
Official Transportation Map**

LEGEND

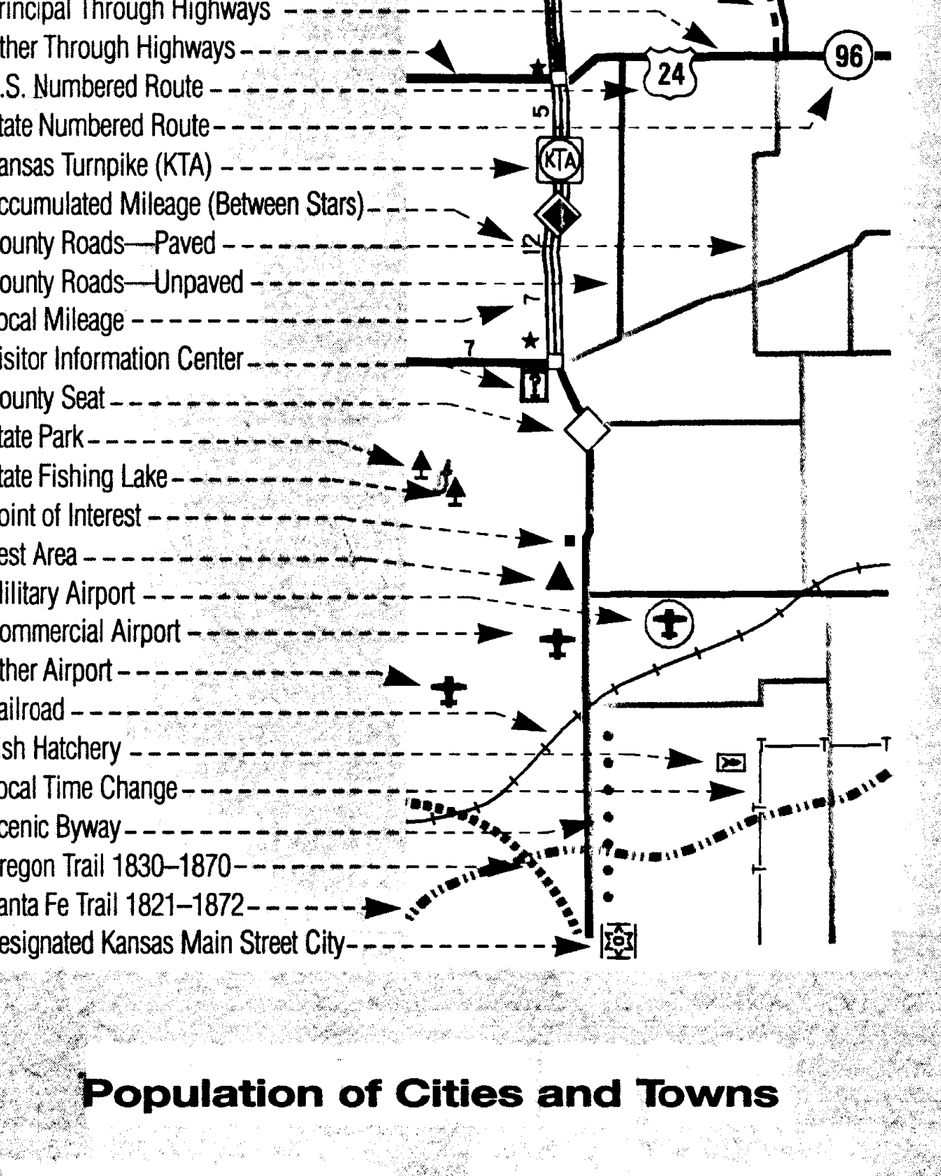

Population of Cities and Towns

- City—No Services
- City Under 1,000
- City 1,000—5,000
- City 5,000—10,000
- City 10,000—15,000
- City 15,000 and Over (See insets on reverse)

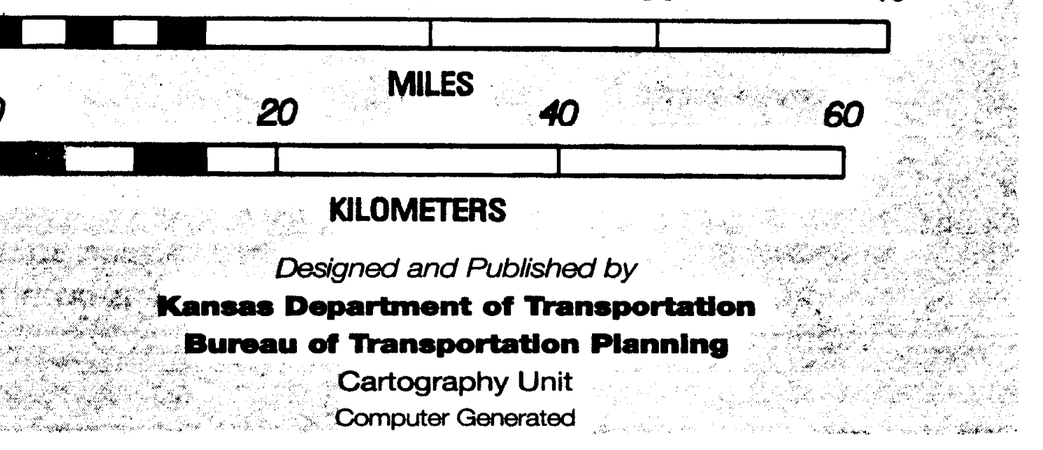

Designed and Published by
**Kansas Department of Transportation
Bureau of Transportation Planning**
Cartography Unit
Computer Generated