

TRANSPORTATION MAP

1981-1982

JOHN B. KEMP, Secretary

Stay and Play a Day in the "Land of Ah's"

There is something for everyone under the rainbow in Kansas. Maybe we can't promise you little munchkins or the wicked witch of the west . . . but we can deliver on outstanding recreation and camping areas . . . over 12,000 miles of shoreline . . . more than 270 historic points of interest . . . breathtaking scenery . . . over 600 exciting annual events . . . excellent accommodations . . . friendly people . . . and all the beautiful colors in that rainbow!

More information about the Land of Ah's can be obtained from the **Kansas Travel Guide, Mini-Guide to the Land of Ah's, Camping Guide to the Land of Ah's, Kansas Facts** and the **Kansas Calender of Events**, all available upon request from the Kansas Travel and Tourism Division, Kansas Department of Economic Development, 503 Kansas Avenue, 6th Floor, Topeka, Kansas 66603.





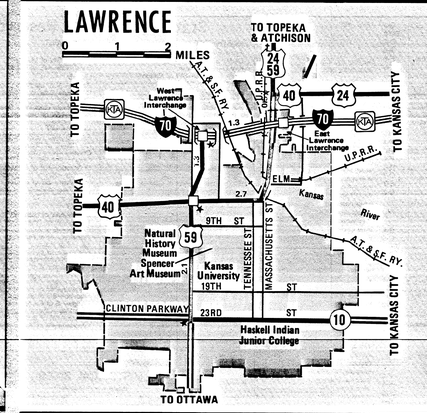

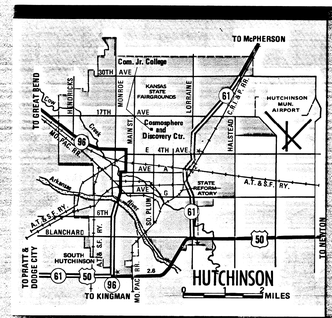

POPULATION OF CITIES AND TOWNS

- Over 100,000
- 50,000-100,000
- 25,000-50,000
- 5,000-25,000
- Under 5,000
- Airport

Prepared by KDOT's Public Information and Planning and Development Departments.

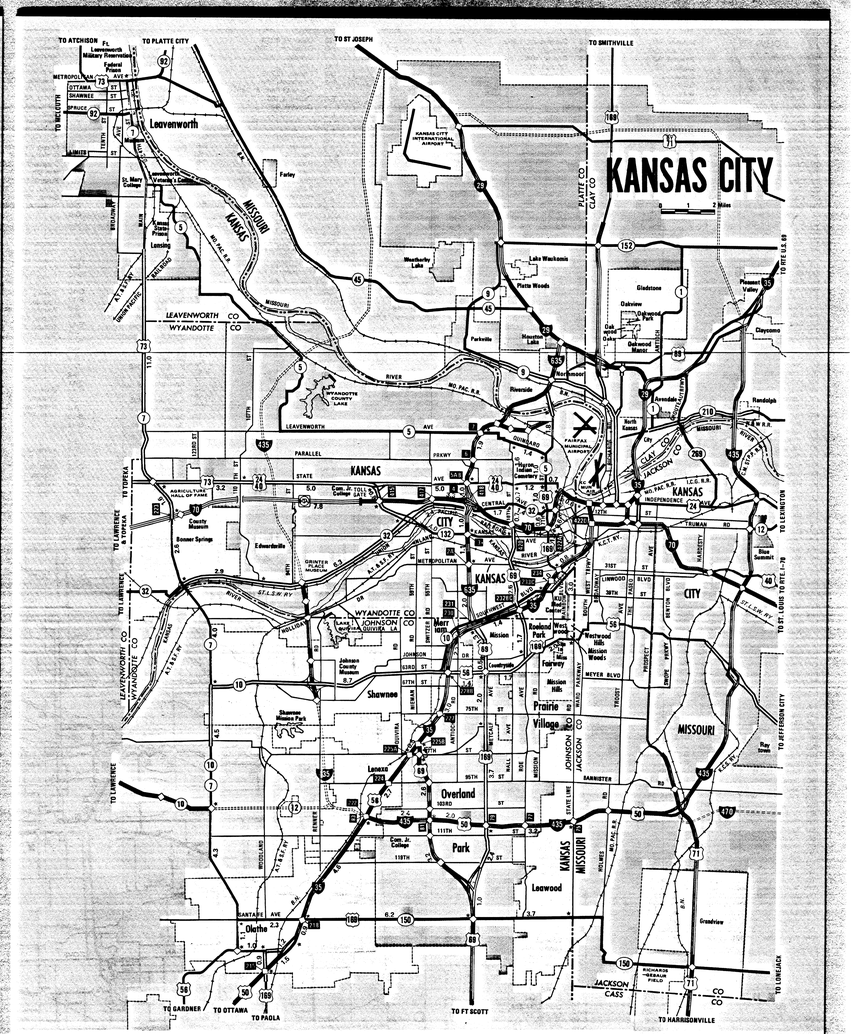

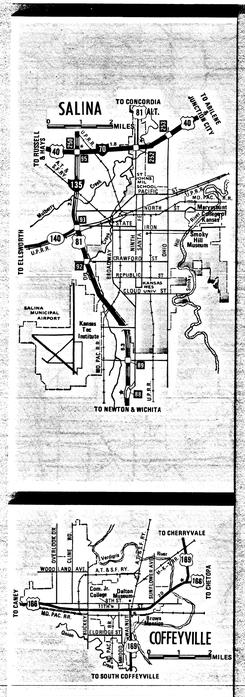

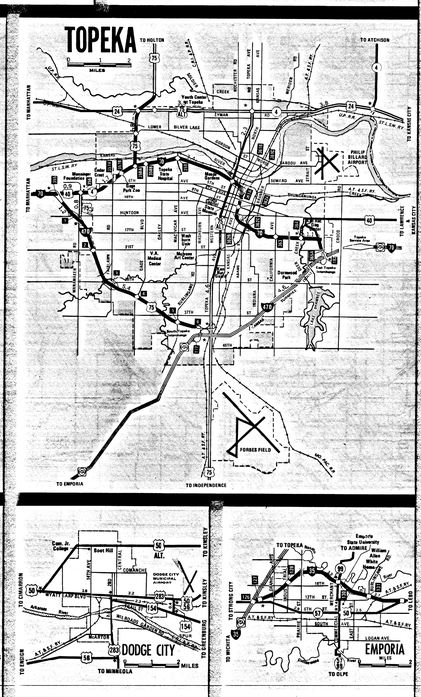
TOPEKA
TO HOLTON
TO ATCHISON
TO MANHATTAN
TO KANSAS CITY
TO LAWRENCE
TO EMPORIA
TO INDEPENDENCE
Washburn University
Municipal Auditorium
Expo Center
State Capitol
Kansas State Historical Society
Kansas Museum of History
Kansas Museum of Natural History
Menninger Foundation
Topeka Zoo
Gardner Field
Forbes Field
Topeka Municipal Airport
Topeka State Hospital
Topeka Cemetery
Topeka Zoo
Topeka Capitol Plaza Hilton
Topeka Civic Center
Topeka Municipal Stadium
Topeka Cemetery
Topeka Zoo