



Kansas



transportation map 1979-80



JOHN B. KEMP, Secretary



STATE OF KANSAS OFFICE OF THE GOVERNOR

Dear Kansas Traveler: Many surprises await you in Kansas whether you begin your journey in the east, west, north or south.

Kansas also offers a wide range of events - from quarter-horse races and rodeos to state fairs, music festivals, arts and crafts festivals and hot air balloon races.

Take all the time you need to see Kansas. The Kansas hospitality you will find throughout the state will make your trip even more enjoyable.

John B. Kemp GOVERNOR OF KANSAS

stay here this year! there's something for all

history




Blockhouse at Old Ft. Hays

scenery



Red hills of South-central Kansas

geology



Monument rocks in Northwest Kansas

water



Lake Perry, one of 21 federal reservoirs

On the map side printed in red letters and on the city maps at right are the locations of a great many points of interest across Kansas.

The tourist division of the Kansas Department of Economic Development furnished the list below of other places that will interest travelers in Kansas.

NORTHEAST

ALMA, K-99, 3 mi. S. I-70—County Museum; Old Alma Hotel and Dining Room.
ATCHISON, US-73 & US-59—Amelia Earhart Home—(collection of Amelia Earhart memorabilia).
BALDWIN CITY, US-56, 4 mi. E. US-59—Old Castle Museum; Baker University Campus.
BONNER SPRINGS, K-7, 2 mi. N. I-70—Agricultural Hall of Fame—(honoring American agriculture).

SHAWNEE, I-35 & K-10—Old Shawnee Town—(replica of old town square); Shawnee Mission Park—(1,250-acre park).
TOPEKA, I-70, US-75, US-24 & K-1—Historical Society Museum; Meade Park and Gardens; State Capitol Building and Grounds—(Statehouse lobby walls display murals by John Steuart Curry, Lumen Martin Winter and David H. Overmyer); Gage Park Zoo and Rain Forest; Yesterday's Air Force Museum.

NORTH-CENTRAL

ABILENE, I-70 & K-15—Eisenhower Center—(family home, museum, library and final resting place); Greyhound Hall of Fame; Lebold-Vahnsoltz Mansion; Museum of Independent Telephony.
BROOKVILLE, K-140—Brookville Hotel and Dining Room.
CONCORDIA, US-81 & K-9—U.S. Senator Frank Carlson Library.
COUNCIL GROVE, US-56 & K-177—Hays House; Santa Fe Trail; Kaw Methodist Mission.
ELLSWORTH, K-14, 7 mi. S. K-70—Rogers House Museum & Gallery in Cowboy Hotel.
GOESSEL, K-215, 2 mi. W. of K-15—Mennonite Heritage Complex; Wheat Palace and Immigrant House.
HANOVER, K-15 N. of US-36—Hollenberg Pony Express Station.
HILLSBORO, US-56—Adobe House—(early Mennonite museum).

KANOPOLIS, K-140 & K-11—Fort Harker Museum.
LINDSBURG, I-135—Birger Sandzen Gallery—(on Bethany College Campus); Holy Week Messiah Festival; Old Mill Museum.
MINNEAPOLIS, US-81 & K-106—Rock City—(200 large sandstone concretions).
REPUBLIC, I-48 & K-266—Pawnee Indian Village Museum—(valuable archaeological site).
SALINA, I-70, I-135 & US-81—Indian Burial Pit.
WAKEFIELD, K-82, 5 mi. W. US-77—Kansas Landscape Arboretum—(nature trails on 193 acres).

for stormy weather only

Kansas has four seasons, and weather varies accordingly—mild spring and fall months; warm to hot summer days; and freezing temperatures for a few weeks during winter.

Occasionally during the spring there are severe storms with heavy rain and high wind that do move across the Midwest and Southeast.

In Kansas, traveler's advisories are issued by the National Weather Service in cooperation with the Kansas Department of Transportation when weather conditions make travel difficult or hazardous. These 24-hour stations are located at Topeka, Concordia, Colby, Dodge City and Ellsworth (162.4 to 162.55 megacycles FM). The Weather Service also has stations at Kansas City and Wichita. All Kansas radio stations broadcast weather forecast information either on AM or FM.

The most severe storms sometimes spawn tornadoes. The Office of Emergency Preparedness offers the following: Should you be on the highway and sight a tornado, move at right angles to the path of the storm. If this is not possible, seek shelter under a bridge or culvert. If there is no time, lie flat in the roadside ditch or ravine. Do Not Stay In Your Car.

points of interest

NORTHWEST
COLBY, I-70, US-24 & K-25—County Museum.
ELLIS, I-70—Walter P. Chrysler's Boyhood Home.
GOODLAND, I-70 & K-27—Pioneer Museum.
HAYS, I-70, US-193—Frontier Historical Park; Fort Hays—(partially restored military facility); Sternberg Memorial Museum.
NORTON, US-36 & US-283—Stage Station 15—(replica of stagecoach station).

OAKLEY, I-70 & US-83—Fick Fossil Museum.
OBERLIN, US-36 & US-83—Indian Raid Museum.
PHILLIPSBURG, US-36 & US-193—Fort Bissell Museum—(reconstructed stockade and buildings).
QUINTER, I-70—"Wagons Ho!"—(covered wagon trips).

SOUTHEAST

CHANUTE, US-169 & K-39—Safari Museum.
COFFEYVILLE, US-166 & US-169—The Brown Mansion; Dalton Museum.
EUREKA, US-54—Eureka Downs Race Track.
FORT SCOTT, US-69 & US-54—Fort Scott National Historic Site.
INDEPENDENCE, US-75 & US-160—Little House on the Prairie—(reproduction).
JOLA, US-169 & US-54—General Funerary Home.
NEODESHA, US-75—Norman No. 1—(replica of state's first oil well).
OTTAWA, I-35, US-59 & K-68—Old Depot Museum.
PLEASANTON, US-69—Marais Des Cygnes Museum—(Mine Creek Civil War battle).
SEDAN, US-166 & K-99—Emmett Kelly Museum.
TRADING POST, US-69—Marais Des Cygnes Massacre Park—(site of early Civil War raid).

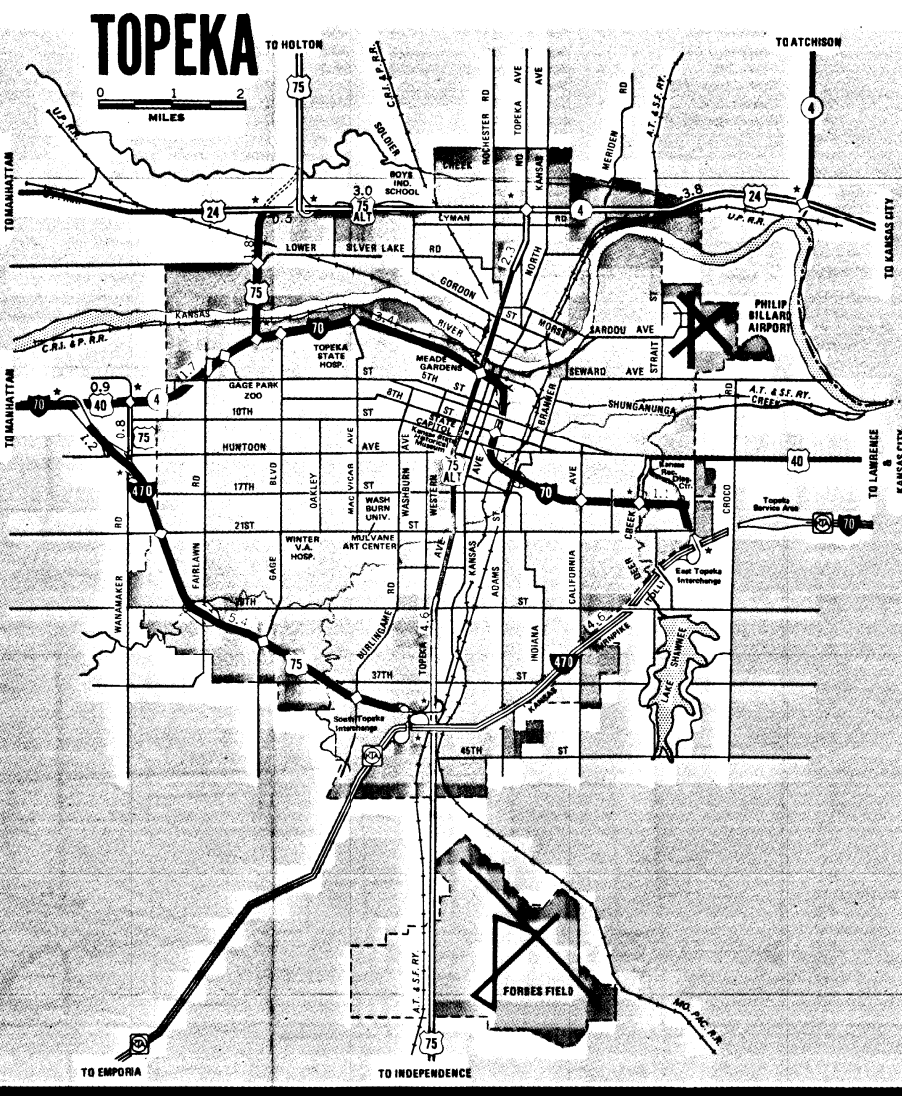
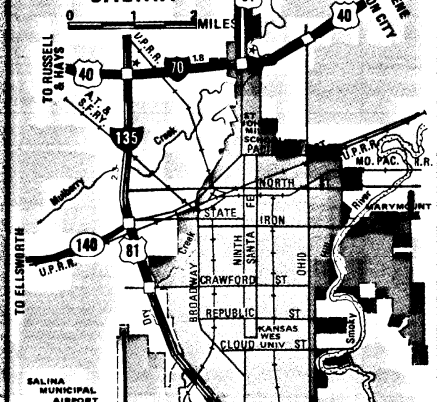
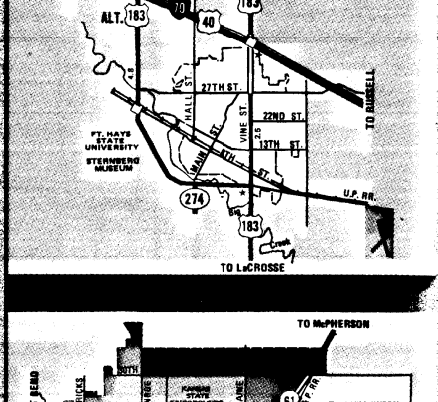
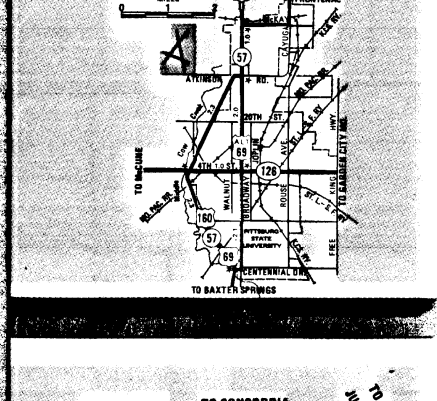
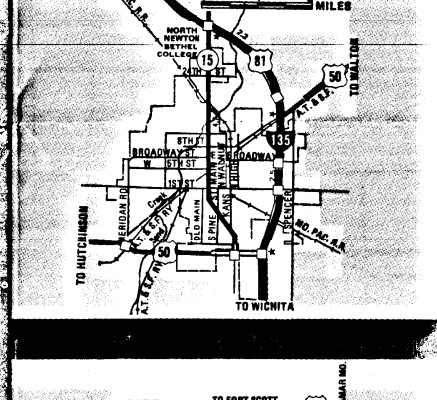
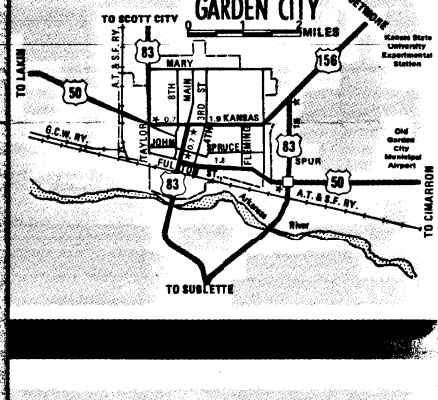
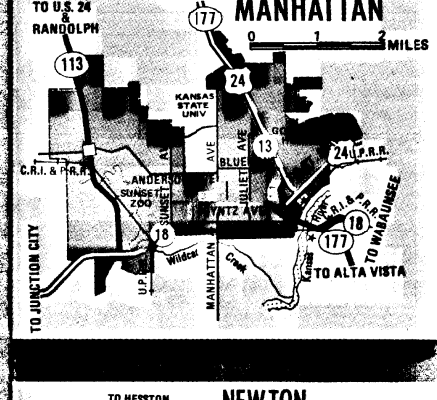
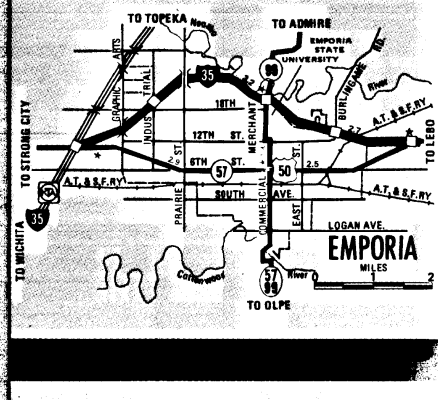
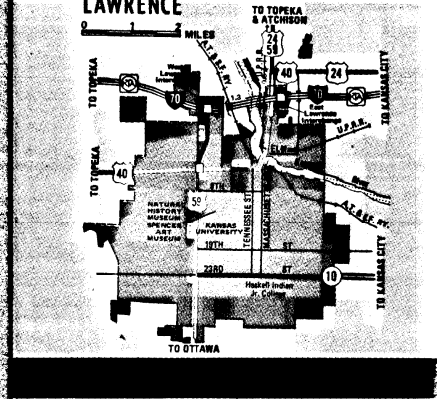
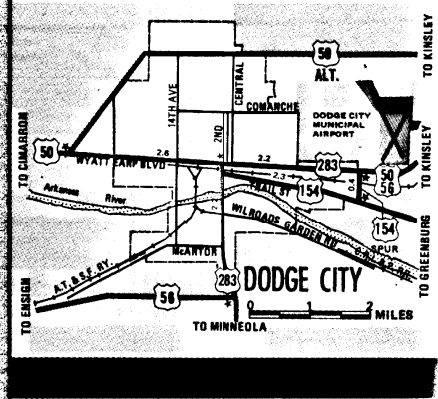
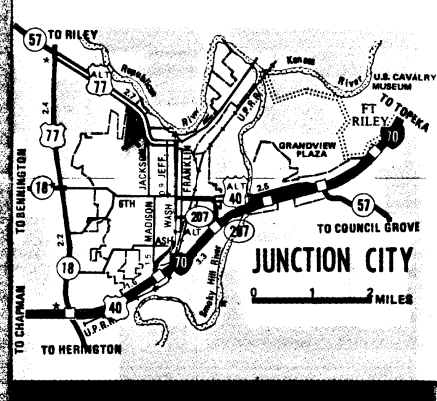
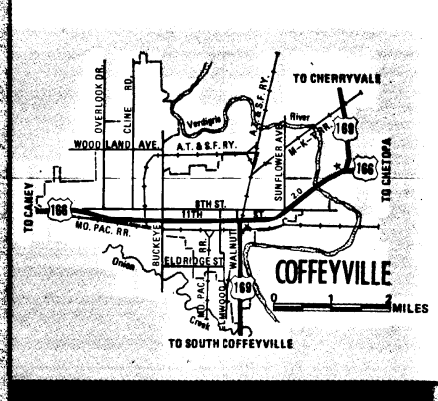
SOUTH-CENTRAL

ARKANSAS CITY, US-77 & US-166—Cherokee Strip Museum—(devoted to land rush of 1893).
ASHLAND, US-160—Pioneer Museum, Plus Krier Aerobatic Plane; Old Hardy House Hotel Dining Room.
BELLE PLAINE, K-55, 3 mi. E. US-81—Bartlett Arboretum—(20-acre tract of trees, shrubs and grasses).
GREAT BEND, US-156 & K-96—Cheyenne Bottoms Wildlife Area—(19,000 acres).
GREENSBURG, US-54—The Big Well; Shepard Gallery of Landscape Painting.
HALSTEAD, US-50 and K-89—Kansas Health Museum.
HUTCHINSON, US-50, K-96 & K-61—Hutchinson Planetarium; Kansas State Fairgrounds.

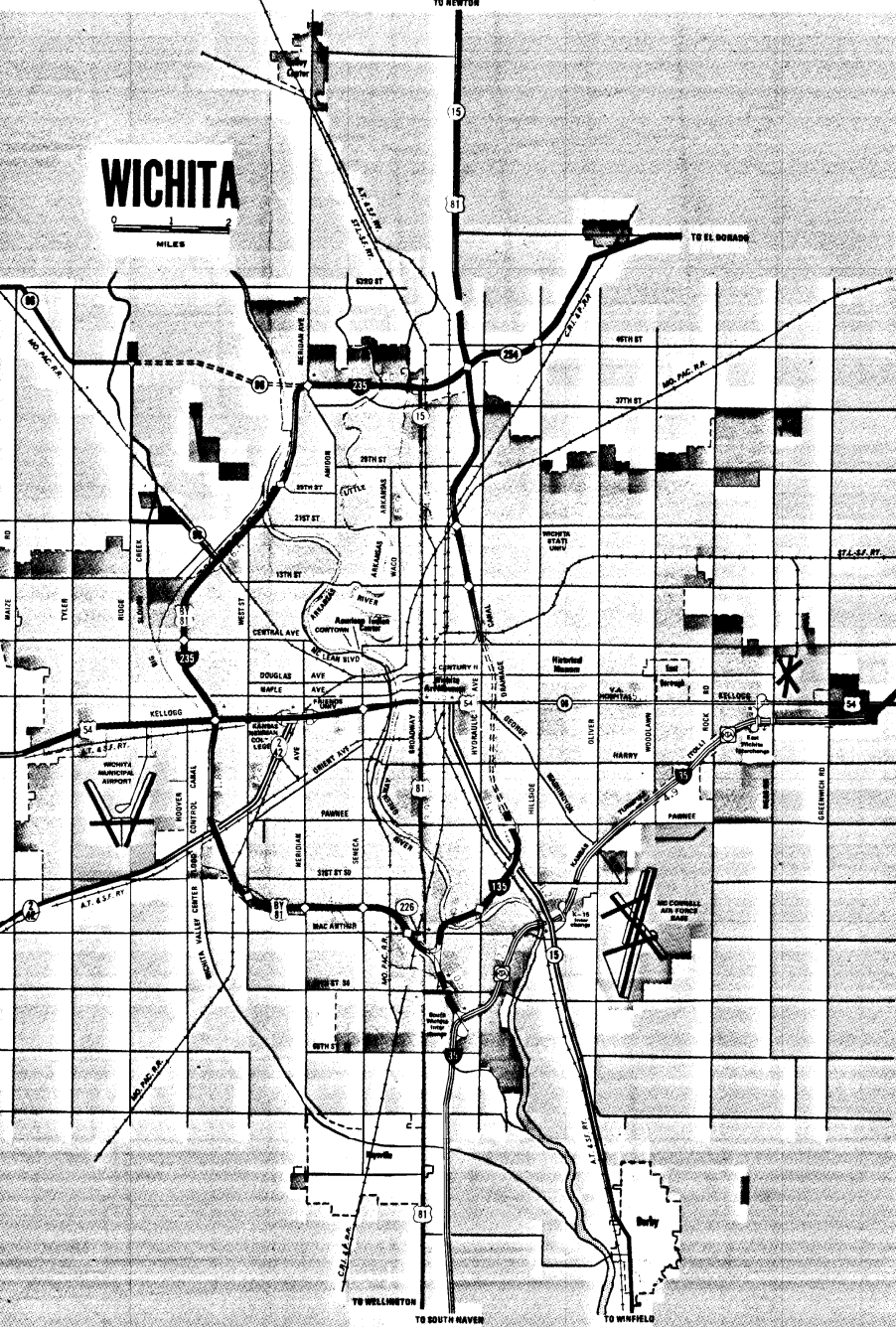
LAFROSSE, US-183 & K-4—Post Rock Museum.
LARNED, US-56 & US-156—Fort Larned National Historic Site; Santa Fe Trail Center.
MEDICINE LODGE, US-160 & US-281—Carr Nation Home—(temperance crusader's home and belongings).
NEWTON, I-135, US-50 & K-15—Warkentin Home—(Kansas immigrant who brought Turkey Red wheat from Russia).
PAWNEE ROCK, US-56—Pawnee Rock Memorial Park—(Santa Fe Trail landmark and lookout).
PRATT, US-54—Kansas Fish and Game Museum.
WICHITA, K-15, K-296, US-54, US-81, I-35 & I-135—Edwin A. Ulrich Museum of Art; Wichita State University; Historic Downtown; Mid-America All-Indian Center; "Keeper of the Plains" by Blackbear Bosin; Omnisphere Earth-Space Center; Sedgwick County Zoo; Aircraft Companies.

SOUTHWEST

DODGE CITY, US-50, US-56, US-283 & US-154—Boot Hill and Front Street; Heritage Center.
GARDEN CITY, US-50 & US-83—Finney County Wildlife Area.
LIBERTY, US-54 & US-83—Coronado Museum.
MEADE, US-54, US-160 & K-23—Dalton Gang Hideout.
SCOTT CITY, K-96—El Cuartelaj Indian Ruins.



POPULATION OF CITIES AND TOWNS. OVER 100,000, 50,000-100,000, 25,000-50,000, 5,000-25,000, UNDER 5,000, AIRPORT. HIGHWAY PATROL ROAD INFORMATION OR EMERGENCIES DIVISION STATIONS. Telephone numbers for Chantane, Garden City, Hays, Kansas City and Olathe, Norton, Salina, Topeka, Wichita.



Kansas A. M. Radio Stations and F. M. Radio Stations. Lists call letters, frequency, and power for various cities including Abilene, Arkansas City, Atchison, Chanute, Coffeyville, Concordia, Colby, Cornsboro, Dodge City, El Dorado, Emporia, Garden City, Goodland, Great Bend, Greenburg, Hays, Highland, Hutchinson, Independence, Lawrence, Leavenworth, Lyons, Manhattan, Meade, Midwest City, Mulvane, Newton, Ottawa, Phillipsburg, Pittsburg, Pratt, Salina, Seward, Shawnee, Smith Center, St. John, Topeka, Tribune, Tipton, Turley, and Wichita.

24-Hour Weather Stations. Lists call letters, frequency, and location for stations in Abilene, Atchison, Concordia, Dodge City, Independence, Kansas City, Lawrence, Leavenworth, Lyons, Manhattan, Meade, Midwest City, Mulvane, Newton, Ottawa, Phillipsburg, Pittsburg, Pratt, Salina, Seward, Shawnee, Smith Center, St. John, Topeka, Tribune, Tipton, Turley, and Wichita.

