Transportation modes in Kansas

State Highways, county and local roads and streets, railroads, air transport, pipelines, and waterways are the transportation modes the Kansas Department of Transportation considers in its transportation planning.

Blending these modes and the function of mass transportation into a single intermodal system to serve all of Kansas will achieve a greater efficiency at the least cost for operation and maintenance.

In the foreseeable future the combination of roads, highways and motor vehicles will continue to be the basic transportation mode for the people and goods in Kansas. For this reason, the Kansas Department of Transportation devotes most of its resources to the planning, development, operation and maintenance of the 10,000 mile state highway system, and to the close cooperation and aid to local governments with their road problems.

The DOT also is deeply involved in assisting cities with airport planning and in preparing a state rail plan.









Kansas has 820 miles of interstate routes and 9,000 miles of other state highways.

There are 124,000 miles of local roads and streets in Kansas. Only two states have more miles.

Thousands of box cars are carried on the 4,000 miles of mainline railroads and 3,500 miles of branch lines.

One waterway now serves Kansas—the Missouri river from Kansas City to White Cloud.

Kansas for years has been a leader in the manufacture of general aviation aircraft. The state has nine air carrier ports and 115 other public airports.

Fifteen major pipeline companies have 11,650 miles of pipelines in Kansas.

Kansas A. M. Radio Stations

Road and weather information may be obtained by listening to any of the following:

Town	Call Letters	Kilo-cycles	Town	Call Letters	Kilo-cycles	Town	Call Letters	Kilo-cycles
Abilene	KABI	1560	Iola	KALN	1370	Pratt	KWNS	1290
Arkansas City	KSOK	1280	Junction City	KJCK	1420	Russell	KRSL	990
Atchison	KARE	1470	Kansas City	KCKN	1340	Slaina	KFRM	550
Chanute	KKOY	1460	Larned	KANS	1510	Salina	KINA	910
Coffeyville	KGGF	690	Lawrence	KLWN	1320	Salina	KSAL	1150
Colby	KXXX	790	Leavenworth	KCLO	1410	Scott City	KFLA	1310
Concordia	KNCK	1390	Liberal	KLIB	1470	Topeka	KEWI	1440
Dodge City	KEDD	1550	Liberal	KSCB	1270	Topeka	KTOP	1490
Dodge City	KGNO	1370	Manhattan	KMAN	1350	Topeka	WIBW	580
El Dorado	KOYY	1360	Marysville	KNDY	1570	Topeka	WREN	1250
Emporia	KVOE	1400	McPherson	KNEX	1540	Ulysses	KULY	1420
Fort Scott	KMDO	1600	Merriam	KUDL	1380	Wellington	KLEY	1130
Garden City	KIUL	1240	Mission	KBEA	1480	Wichita	KAKE	1240
Garden City	KUPK	1050	Newton	KJRG	950	Wichita	KFDI	1070
Goodland	KLOE	730	Norton	KNBI	1530	Wichita	KFH	1330
Great Bend	KVBG	1590	Ottawa	KOFO	1220	Wichita	KFRM	550
Hays	KAYS	1400	Parsons	KLKC	1540	Wichita	KLEO	1480
Hutchinson	KWBW	1450	Phillipsburg	KKAN	1490	Wichita	KEYN	900
Hutchinson	KWHK	1260	Pittsburg	KOAM	860	Wichita	KWBB	1410
Independence	KIND	1010	Pittsburg	KSEK	1340	Winfield	KNIC	1550

F. M. Radio Stations

Town	Call Letters	Mega-cycles	Town	Call Letters	Mega-cycles
Abilene	KABI	98.3	Mission	KBEY	104.3
Baldwin	KNBU	88.9	Newton	KJRG	93.3
Chanute	KKOY	105.5	Ottawa	KOFO	95.7
Colby	KXXX	100.3	Pratt	KWNS	93.1
Dodge City	KGNO	95.5	Russell	KRSL	95.9
El Dorado	KOYY	99.3	Salina	KSKG	99.9
Emporia	KVOE	104.9	Scott City	KFLA	94.5
Garden City	KUPK	97.3	Topeka	KSWT	107.7
Hutchinson	KHCC	90.1	Topeka	KTOP	100.3
Hutchinson	KSKU	102.1	Topeka	KTPK	106.9
Hutchinson	KWBW	102.9	Topeka	WIBW	97.3
Independence	KIND	101.7	Wichita	KMUW	89.1
Junction City	KJCK	94.5	Wichita	KFDI	101.3
Kansas City	KCKN	94.1	Wichita	KARD	107.3
Larned	KANS	96.7	Wichita	KEYN	103.7
Lawrence	KLWN	105.9	Wichita	KBRA	98
Leavenworth	KCLO	98.9			
Lyons	KLOQ	105.5			
Manhattan	KMKF	101.7			
Merriam	KUDL	98.1			

24-Hour Weather Stations

Wichita	162.55
Kansas City, Mo.	162.55

POPULATION OF CITIES AND TOWNS

OVER 100,000 — 50,000-100,000 — 25,000-50,000

5,000-25,000 — UNDER 5,000 — AIRPORT

ROAD INFORMATION OR EMERGENCIES

HIGHWAY PATROL DIVISION STATIONS

	Telephone
Chanute	(316) 431-2100
Garden City	(316) 276-3201
Hays	(913) 625-3518
Kansas City	(913) 782-8100
Salina	(913) 827-4437
Topeka	(913) 296-3102
Wichita	(316) 744-0451
Wichita (Turnpike)	(316) 682-4537

Prepared By Public Information-Kansas Department of Transportation

MILEAGE MAP

Distances shown are measured via the shortest US, K, or Interstate Route combinations between connected cities. The Kansas Turnpike will decrease the mileage as shown between many cities.

	ARKANSAS CITY	ATCHISON	CHANUTE	COFFEYVILLE	DODGE CITY	EL DORADO	EMPORIA	GARDEN CITY	GREAT BEND	HAYS	HUTCHINSON	INDEPENDENCE	JUNCTION CITY	KANSAS CITY	LAWRENCE	LEAVENWORTH	LIBERAL	MANHATTAN	McPHERSON	NEWTON	OLATHE	OTTAWA	PARSONS	PITTSBURG	SALINA	TOPEKA	WICHITA	WINFIELD
ABILENE	148	143	184	216	187	94	98	227	102	120	90	194	25	153	117	147	269	44	63	66	148	128	210	236	27	89	93	135
ARKANSAS CITY	—	256	126	89	207	62	132	259	167	228	106	87	151	239	211	250	251	170	113	82	220	186	118	154	143	200	55	14
ATCHISON	256	—	149	198	326	194	125	367	242	259	230	189	119	52	53	25	409	101	203	198	58	78	177	169	166	56	223	243
BAXTER SPRINGS	139	196	84	50	337	166	171	389	295	356	234	65	246	149	160	171	385	240	236	205	139	135	50	28	266	187	183	144
BELLEVILLE	212	151	259	291	228	170	175	268	143	153	132	270	99	203	176	176	310	98	105	130	208	201	286	311	70	150	157	199
CHANUTE	126	149	—	49	262	90	88	314	220	280	158	41	166	122	96	134	320	162	160	129	103	71	35	59	190	109	108	112
CLAY CENTER	184	131	202	245	219	124	117	260	135	152	123	225	37	155	121	149	302	41	96	102	154	145	236	255	59	94	129	170
COFFEYVILLE	89	198	49	—	289	122	131	342	248	308	186	22	209	171	145	183	336	205	192	161	152	120	39	74	222	152	136	94
COLBY	338	347	391	418	159	301	316	107	171	112	233	401	243	372	336	366	173	261	231	262	367	348	416	442	205	308	283	324
CONCORDIA	194	163	241	273	209	151	160	250	125	138	113	252	81	198	164	185	292	84	86	112	197	188	268	294	52	137	139	180
DODGE CITY	207	326	262	289	—	187	228	52	85	105	123	272	208	335	300	331	83	227	145	154	316	282	287	313	160	272	154	195
EL DORADO	62	194	90	122	187	—	69	239	131	191	74	101	89	176	149	188	245	108	70	39	158	124	116	142	100	138	34	49
ELKHART	306	446	375	391	120	301	348	103	205	225	244	384	328	455	421	451	66	347	266	275	436	402	401	427	281	392	267	297
EMPORIA	132	125	88	131	228	69	—	270	145	206	110	111	80	107	80	119	295	77	85	73	88	54	122	146	114	69	99	118
FORT SCOTT	176	139	50	98	309	122	116	361	253	313	196	90	191	92	106	113	368	185	192	161	81	80	63	30	222	133	156	162
GARDEN CITY	259	367	314	342	52	239	270	—	125	139	175	324	249	377	341	371	67	268	186	206	359	325	340	366	201	312	206	247
GOODLAND	371	386	424	451	192	334	349	140	204	145	266	433	281	410	373	404	206	300	264	295	405	381	449	475	238	345	316	357
GREAT BEND	167	242	220	248	85	131	145	125	—	61	62	230	124	252	216	246	168	143	61	91	234	200	246	272	76	188	112	154
HAYS	228	259	280	308	105	191	206	139	61	—	123	290	141	270	234	264	188	160	121	152	265	241	306	332	98	205	172	214
HUTCHINSON	106	230	158	186	123	74	110	175	62	123	—	168	112	216	189	228	190	131	27	36	198	164	184	210	62	176	50	92
INDEPENDENCE	87	189	41	22	272	101	111	324	230	290	168	—	189	163	137	175	328	185	171	140	144	112	30	66	200	133	118	87
IOLA	140	131	18	67	269	82	76	321	212	273	155	59	154	104	79	116	327	150	152	121	86	53	53	70	181	98	115	126
JUNCTION CITY	151	119	166	209	208	89	80	249	124	141	112	189	—	129	93	123	291	19	85	86	125	109	200	221	48	65	112	138
KANSAS CITY	239	52	122	171	335	176	107	377	252	270	216	163	129	—	40	27	402	115	192	180	21	54	149	122	177	67	206	225
LAWRENCE	211	53	96	145	300	149	80	341	216	234	189	137	93	40	—	40	374	81	164	153	31	25	124	136	141	30	179	198
LEAVENWORTH	250	25	134	183	331	188	119	371	246	264	228	175	123	27	40	—	413	109	203	192	33	65	161	143	171	61	217	237
LIBERAL	251	409	320	336	83	245	295	67	168	188	190	328	291	402	374	413	—	310	218	221	383	349	346	372	243	355	212	242
MANHATTAN	170	101	162	205	227	108	77	268	143	160	131	185	19	115	81	109	310	—	104	105	114	105	196	215	67	54	131	156
MC PHERSON	113	203	160	192	145	70	85	186	61	121	27	171	85	192	164	203	218	104	—	31	173	139	186	212	35	149	58	99
NEWTON	82	198	129	161	154	39	73	206	91	152	36	140	86	180	153	192	221	105	31	—	162	128	156	182	60	142	27	68
NORTON	317	274	364	396	153	274	284	167	152	92	212	375	204	322	287	299	234	207	210	235	320	311	391	417	175	260	262	303
OLATHE	220	58	103	152	316	158	88	359	234	265	198	144	125	21	31	33	383	114	173	162	—	35	131	111	172	62	187	206
OTTAWA	186	78	71	120	282	124	54	325	200	241	164	112	109	54	25	65	349	105	139	128	35	—	98	110	144	53	153	172
PARSONS	118	177	35	39	287	116	122	340	246	306	184	30	200	149	124	161	346	196	186	156	131	98	—	36	216	143	134	117
PITTSBURG	154	169	59	74	313	142	146	366	272	332	210	66	221	122	136	143	372	215	212	182	111	110	36	—	242	163	160	153
PRATT	131	285	186	214	76	112	161	128	50	110	56	196	169	268	240	279	134	188	84	87	249	215	212	238	118	229	78	120
RUSSELL	207	232	259	287	125	169	184	164	40	30	102	269	114	243	207	237	207	133	100	130	238	214	285	311	71	178	151	193
SALINA	143	166	190	222	160	100	114	201	76	98	62	200	48	177	141	171	243	67	35	60	172	144	216	242	—	112	87	129
SCOTT CITY	286	360	339	367	89	250	264	37	120	117	181	349	242	370	334	364	103	261	180	210	353	319	365	391	194	305	231	273
ST. FRANCIS	406	377	459	487	227	370	384	176	240	180	301	469	307	425	391	402	242	310	300	330	424	415	485	511	273	364	351	393
TOPEKA	200	56	109	152	272	138	69	312	188	205	176	133	65	67	30	61	355	54	149	142	62	53	143	163	112	—	167	187
TROY	275	19	168	217	345	213	143	385	260	278	249	208	138	71	72	44	428	120	222	217	77	97	195	187	185	75	242	262
WELLINGTON	35	255	136	118	172	65	131	224	144	204	82	111	144	238	210	249	218	163	89	59	219	185	141	177	119	199	32	24
WICHITA	55	223	108	136	154	34	49	206	112	172	50	118	112	206	179	217	212	131	58	27	187	153	134	160	87	167	—	42
WINFIELD	14	243	112	94	195	49	118	247	154	214	92	87	138	225	198	237	242	156	99	68	206	172	117	153	129	187	42	—

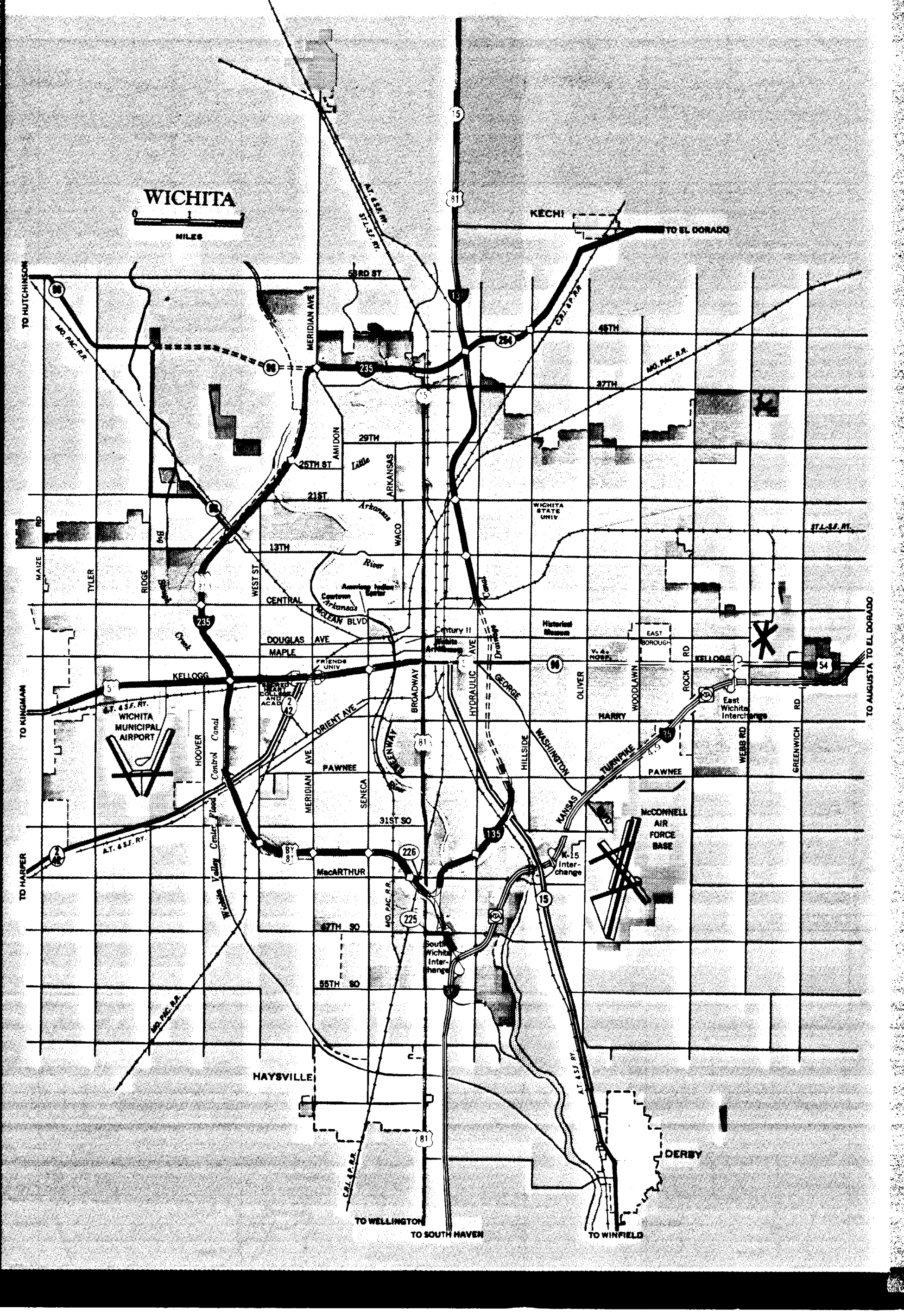

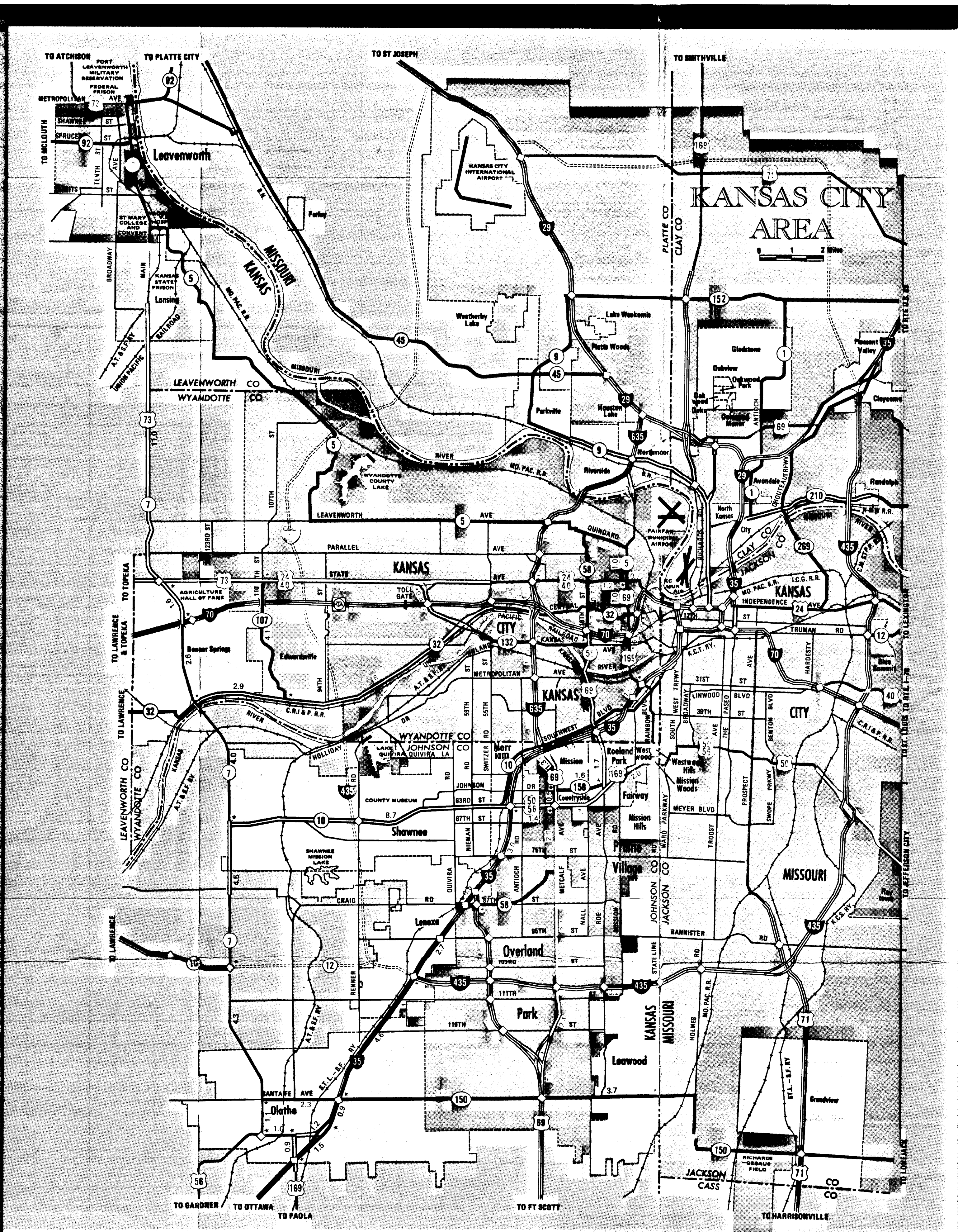

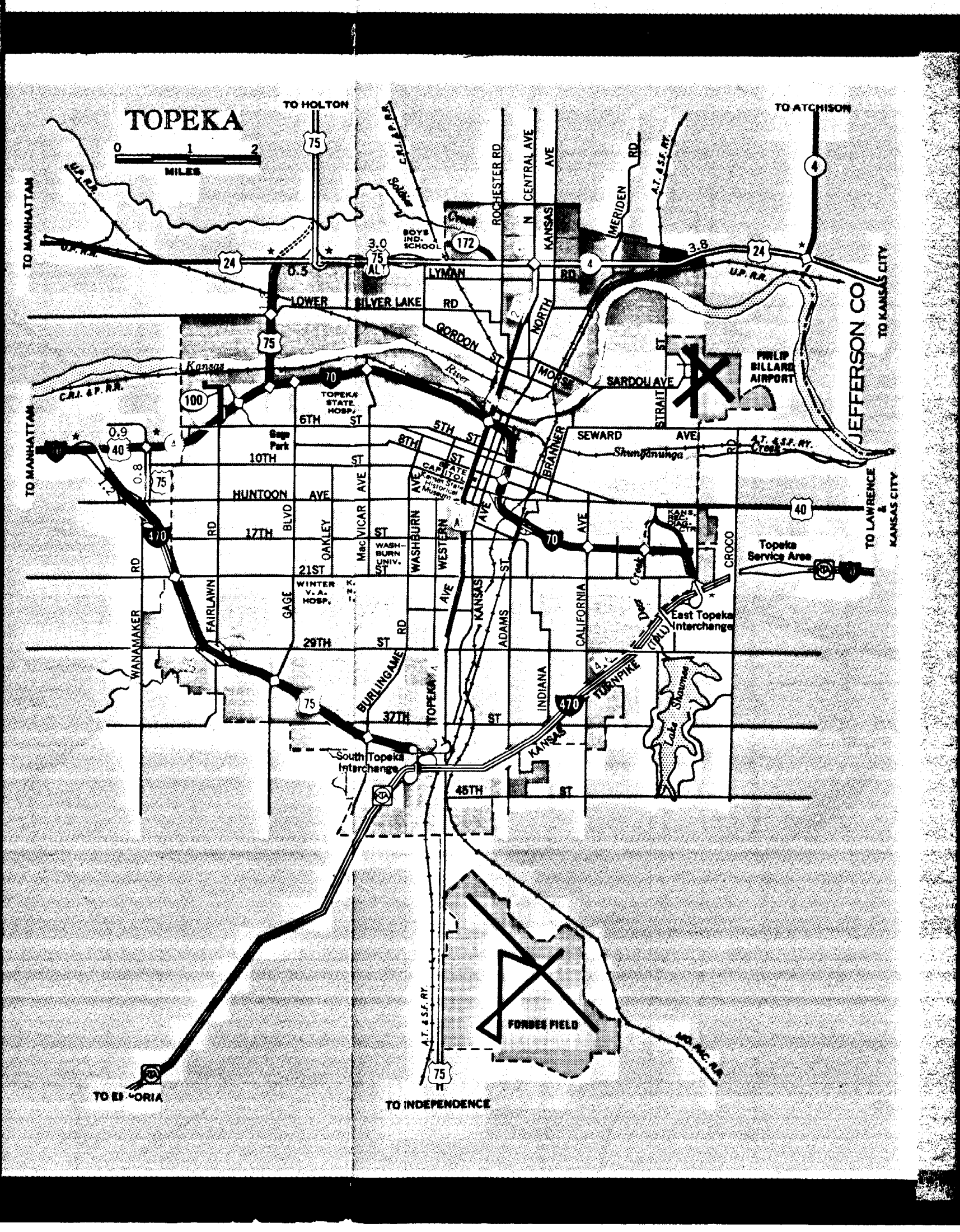

State Parks, Lakes, Reservoirs

NORTHWEST

PARKS AND RESERVOIRS

- Cedar Bluff—SE of WaKeeney
- Kirwin—S of Kirwin *
- Norton—SW of Norton
- Scott—N of Scott City
- Webster—W of Stockton
- Wilson—N of Wilson
- Waconda—W of Beloit

LAKES

- Lane—NE of Dighton
- Rooks—SW of Stockton
- Sheridan—E of Hoxie
- Sherman—SW of Goodland

NORTHEAST

PARKS AND RESERVOIRS

- Clinton—W of Lawrence
- Council Grove—NW of Council Grove
- Kanopolis—SW of Salina
- Lovewell—NE of Mankato
- Marion—NW of Marion *
- Melvern—S of Lyndon
- Milford—NW of Junction City
- Mushroom Rock—E of Ellsworth
- Pomona—NE of Lyndon
- Perry—NE of Topeka
- Tuttle Creek—N of Manhattan

LAKES

- Atchison—NW of Atchison
- Brown—E of Hiawatha
- Douglas—NE of Baldwin
- Geary—S of Junction City
- Jewell—SW of Mankato
- Leavenworth—NW of Tonganoxie
- Nebo—SE of Holton
- Nemaha—SE of Seneca
- Ottawa—NE of Bennington
- Pottawatomie No. 1—N of Westmoreland
- Pottawatomie No. 2—NE of Manhattan
- Saline—NW of Salina
- Shawnee—NE of Silver Lake
- Washington—NW of Washington

SOUTHWEST

PARKS

- Meade—SW of Meade

LAKES

- Barber—N of Medicine Lodge
- Cheyenne Bottoms—NE of Great Bend
- Clark—SW of Kingsdown
- Ford—Hain Lake W of Spearville
- Hamilton—NW of Syracuse
- Kearny—E of Lakin
- Kiowa—NW of Greensburg

SOUTHEAST

PARKS AND RESERVOIRS

- Cheney—N of Cheney
- Crawford—N of Girard
- Elk City—NW of Independence
- Fall River—SE of Eureka
- John Redmond—N of Burlington *
- Toronto—S of Toronto

LAKES

- Bourbon—E of Elsmore
- Butler—NW of Latham
- Chase—W of Cottonwood Falls
- Cowley—E of Arkansas City
- Crawford—N of Pittsburg
- Kingman—W of Kingman
- Lyon—NW of Reading
- McPherson—W of Canton
- Montgomery—SE of Independence
- Neosho—NE of Parsons
- Osage—S of Carbondale
- Strip Pits—Bourbon, Cherokee, Crawford and Linn Counties
- Wilson—S of Yates Center
- Woodson—E of Toronto

* RESERVOIR ONLY

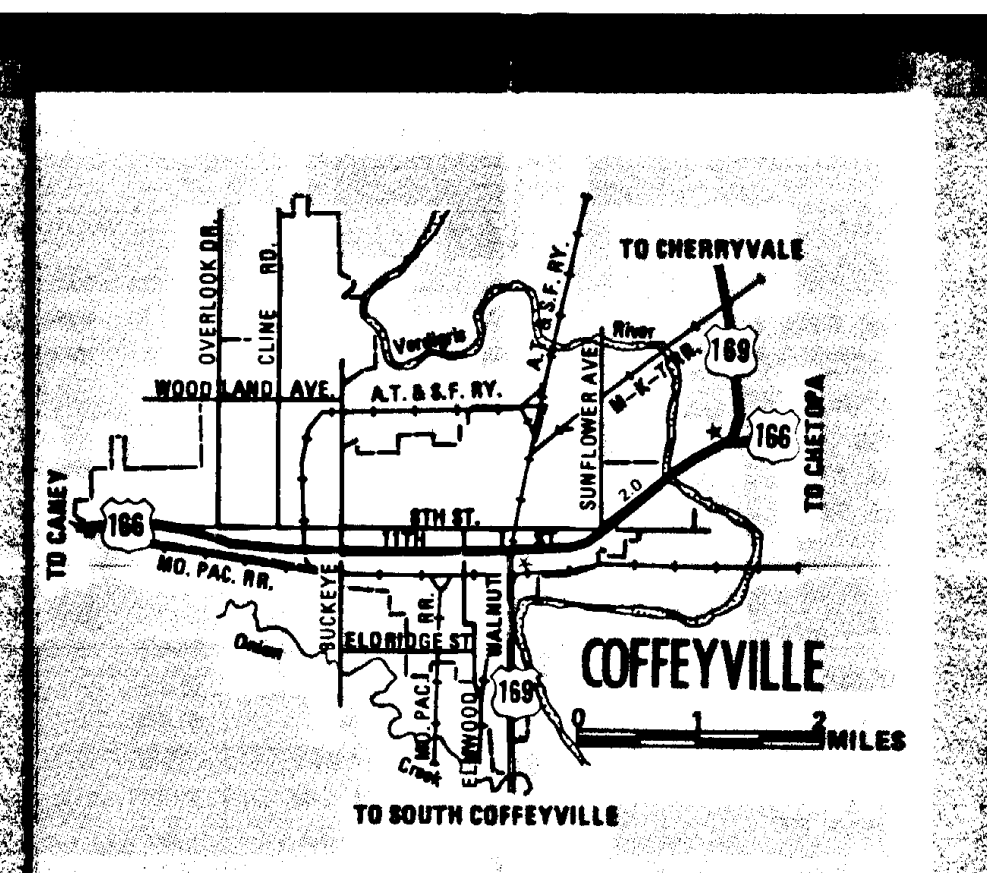

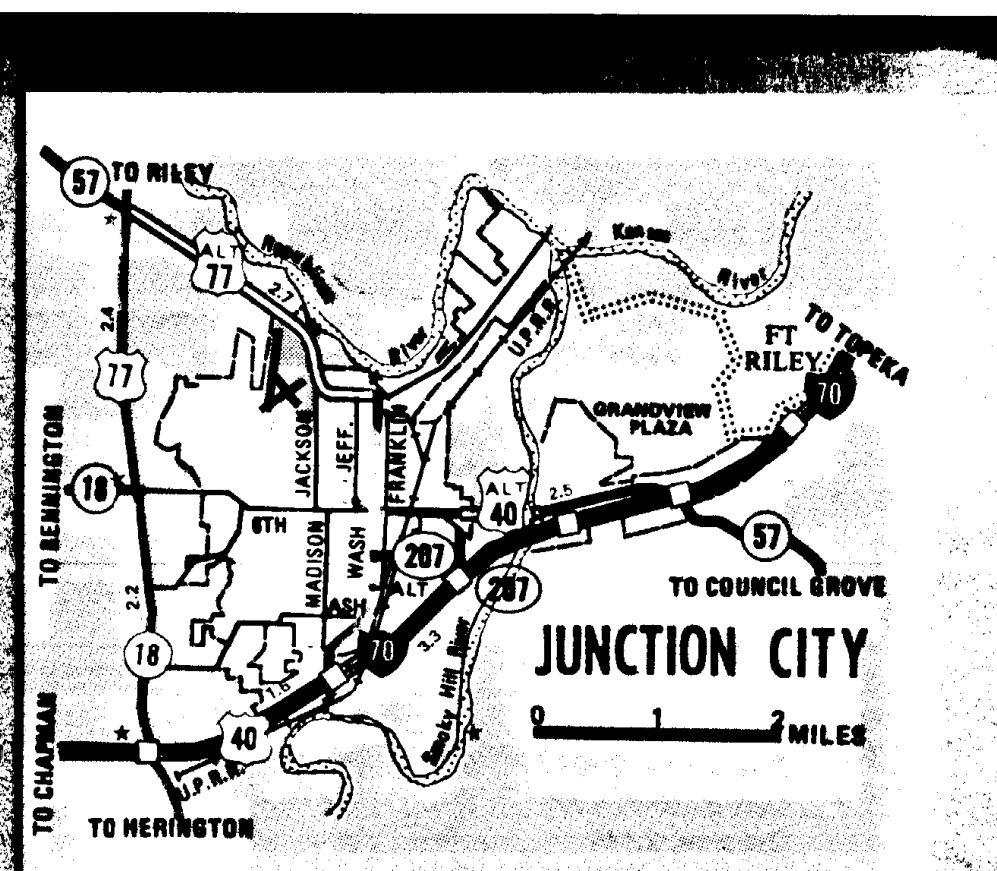

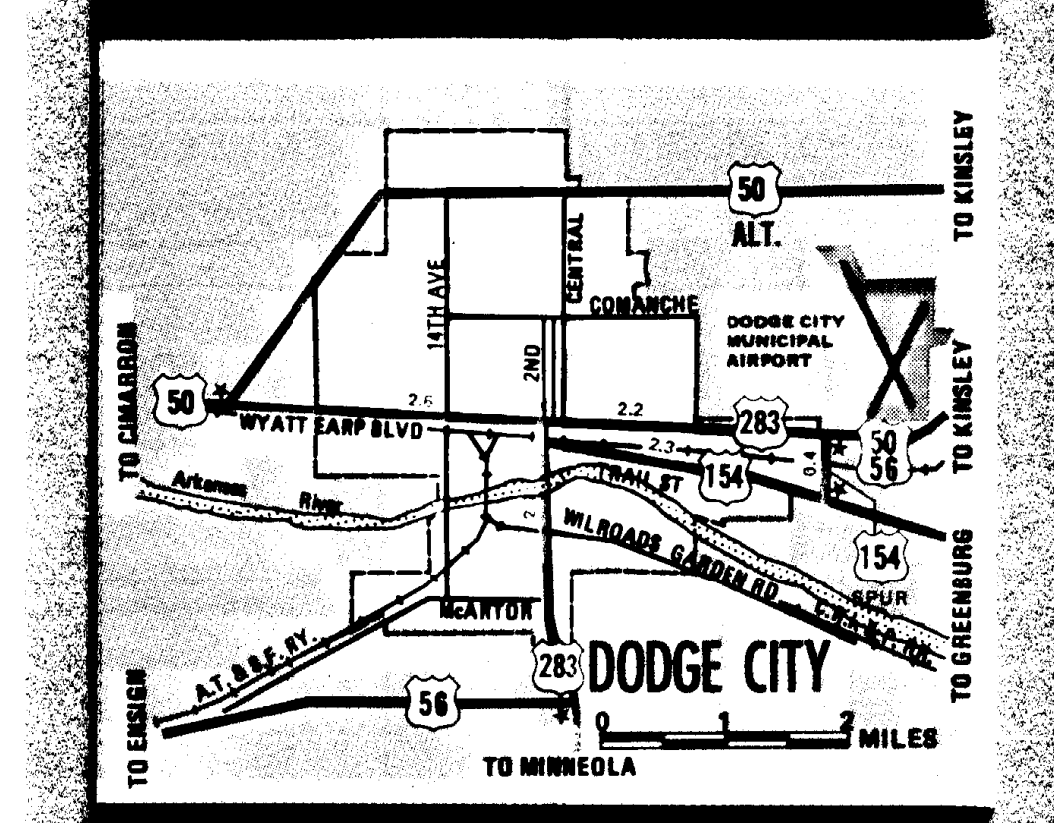

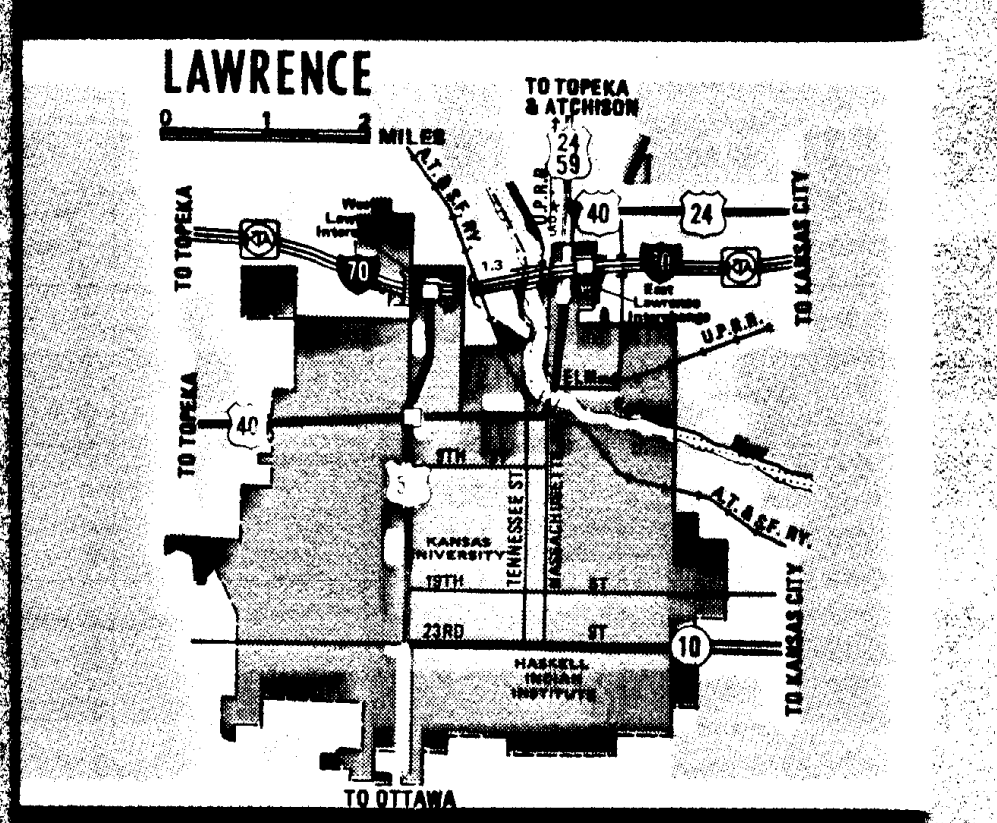

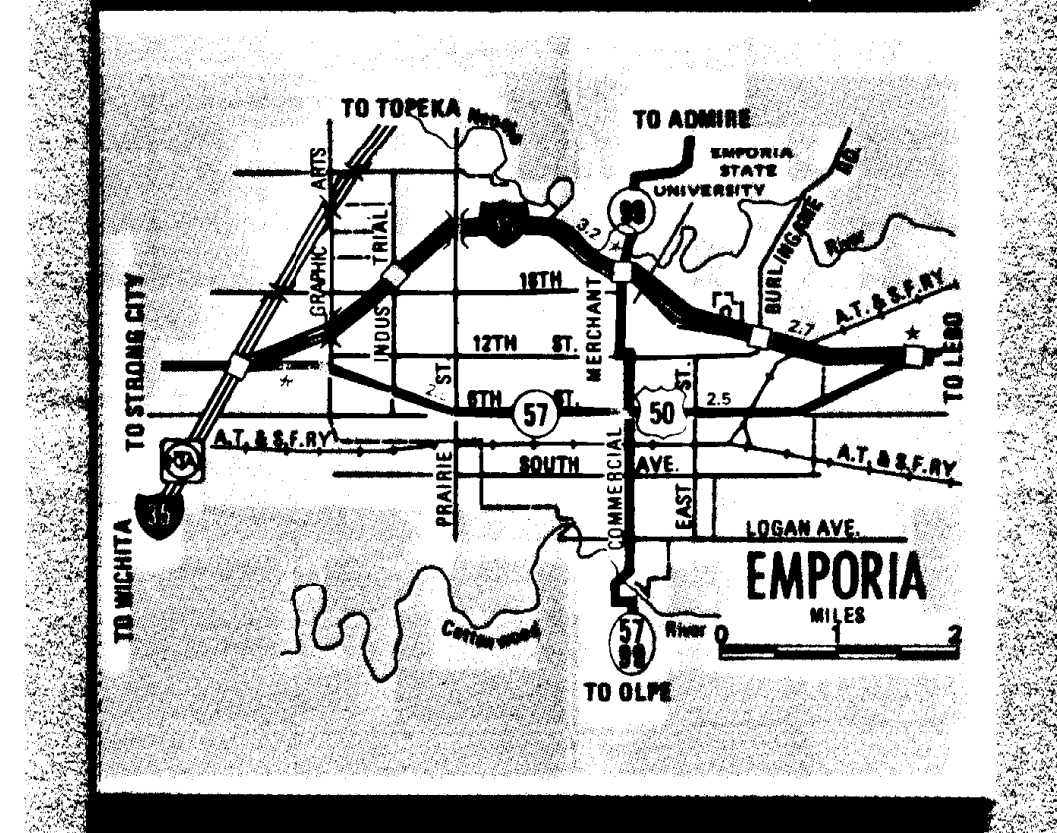

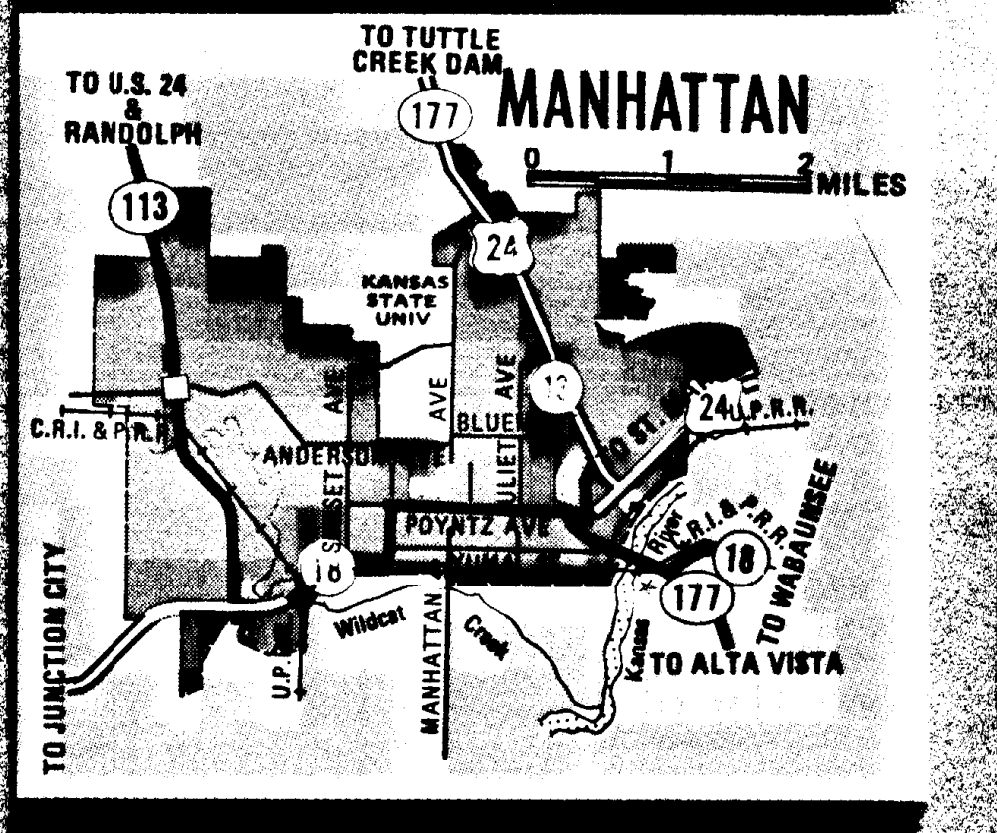

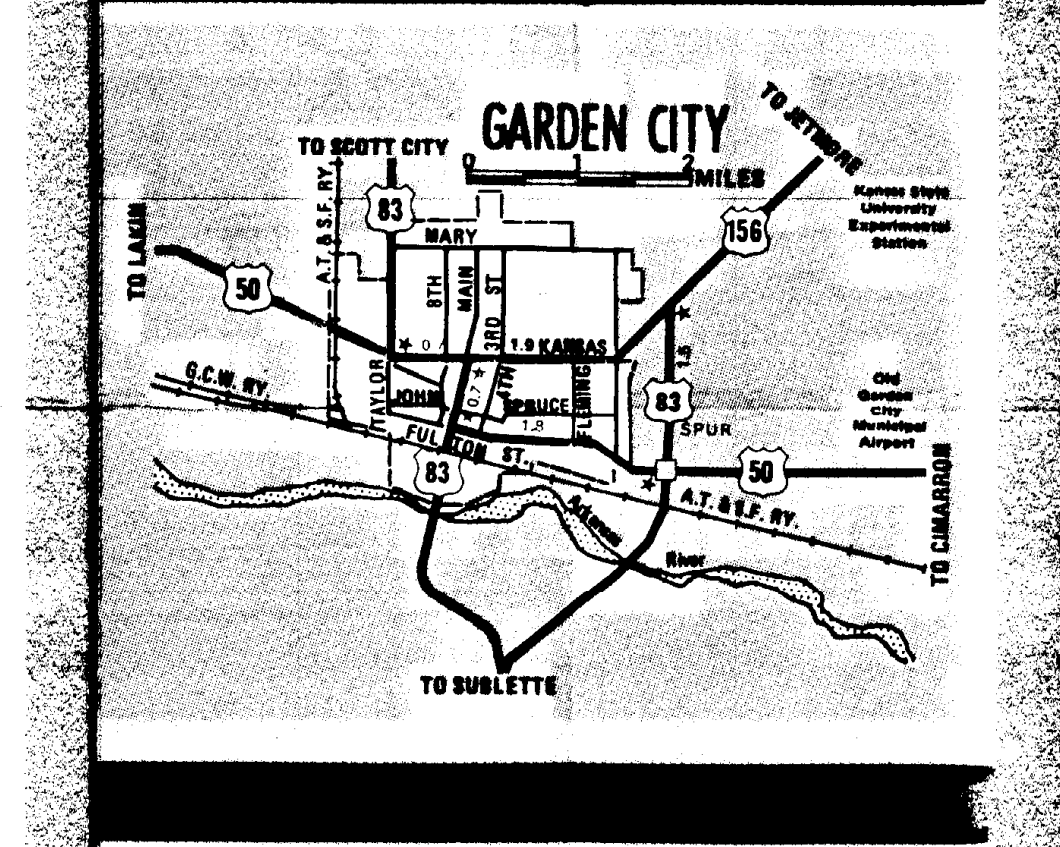

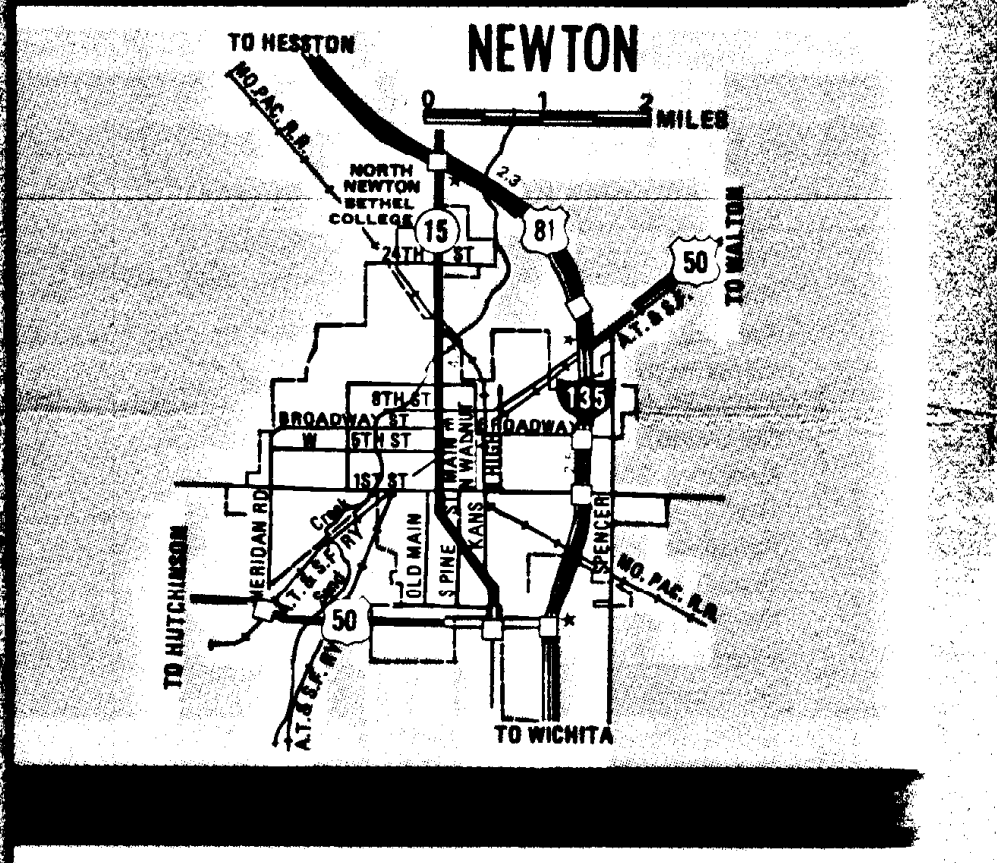

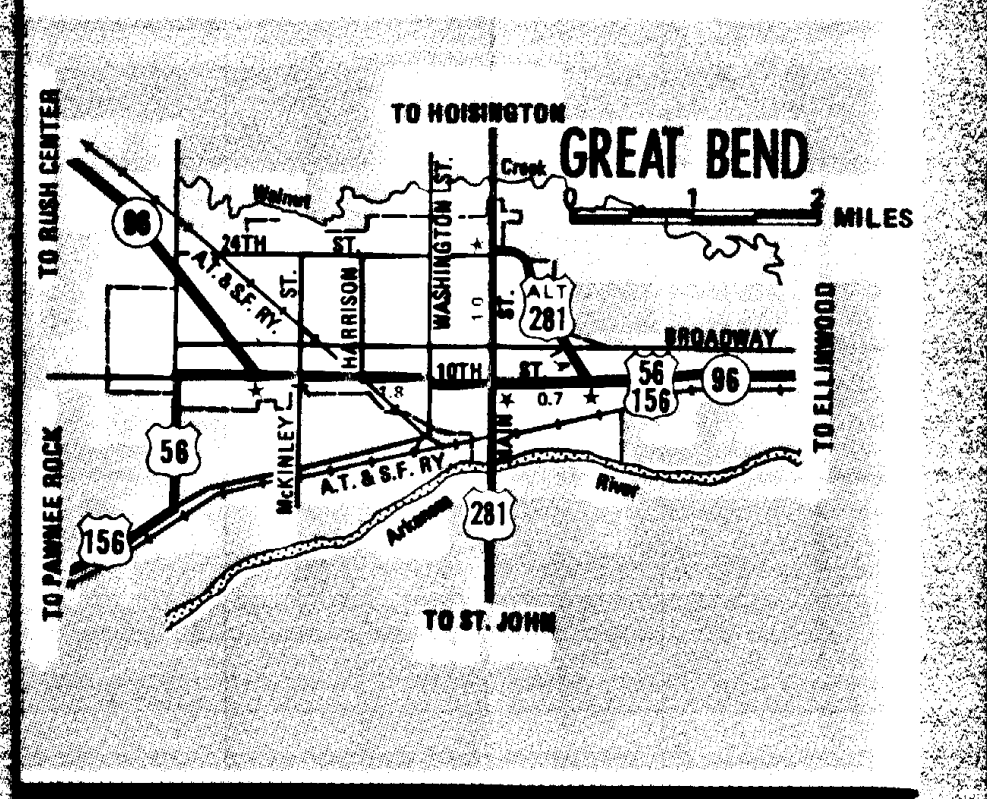

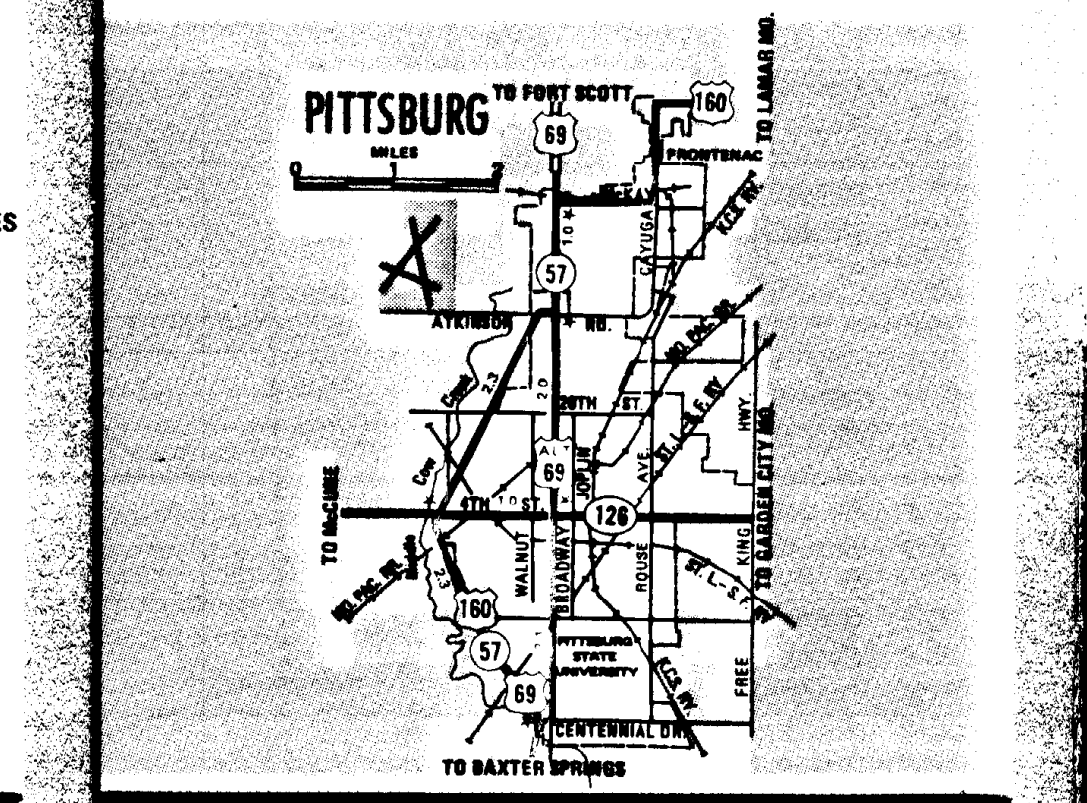

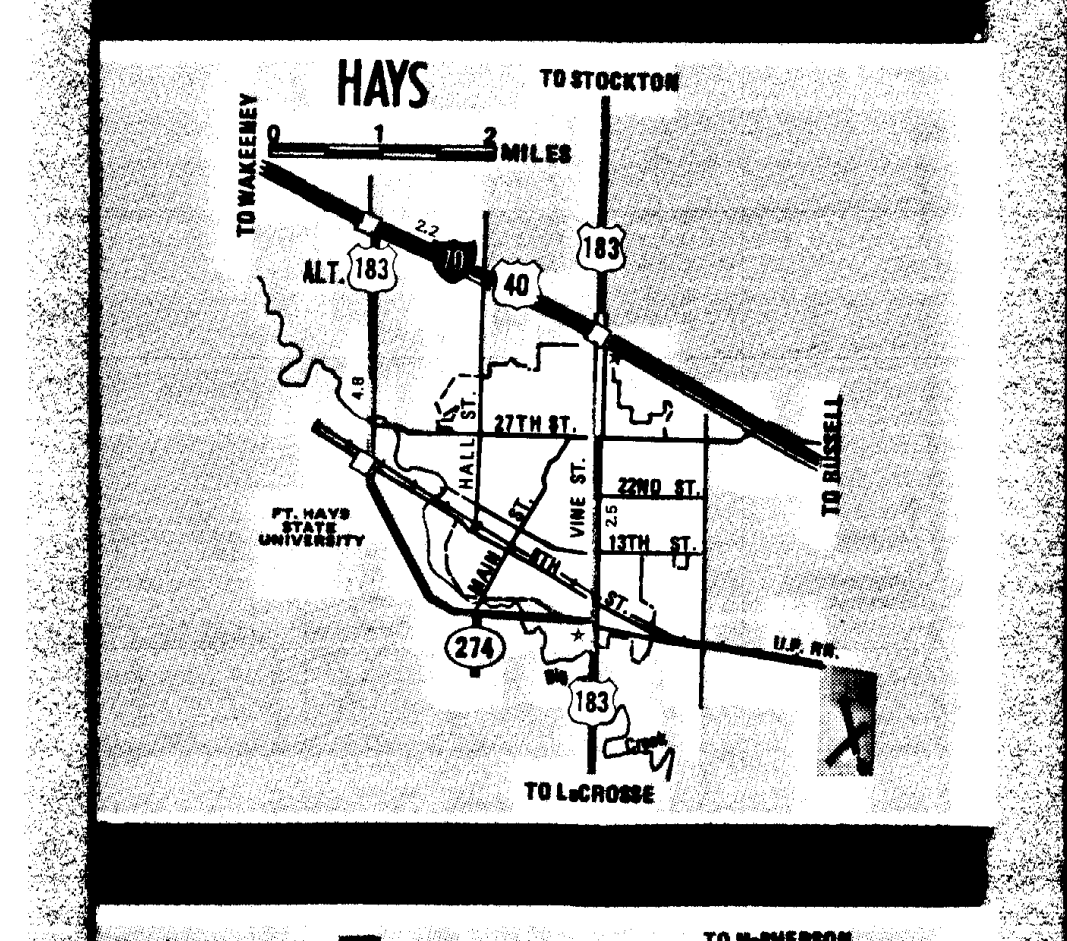

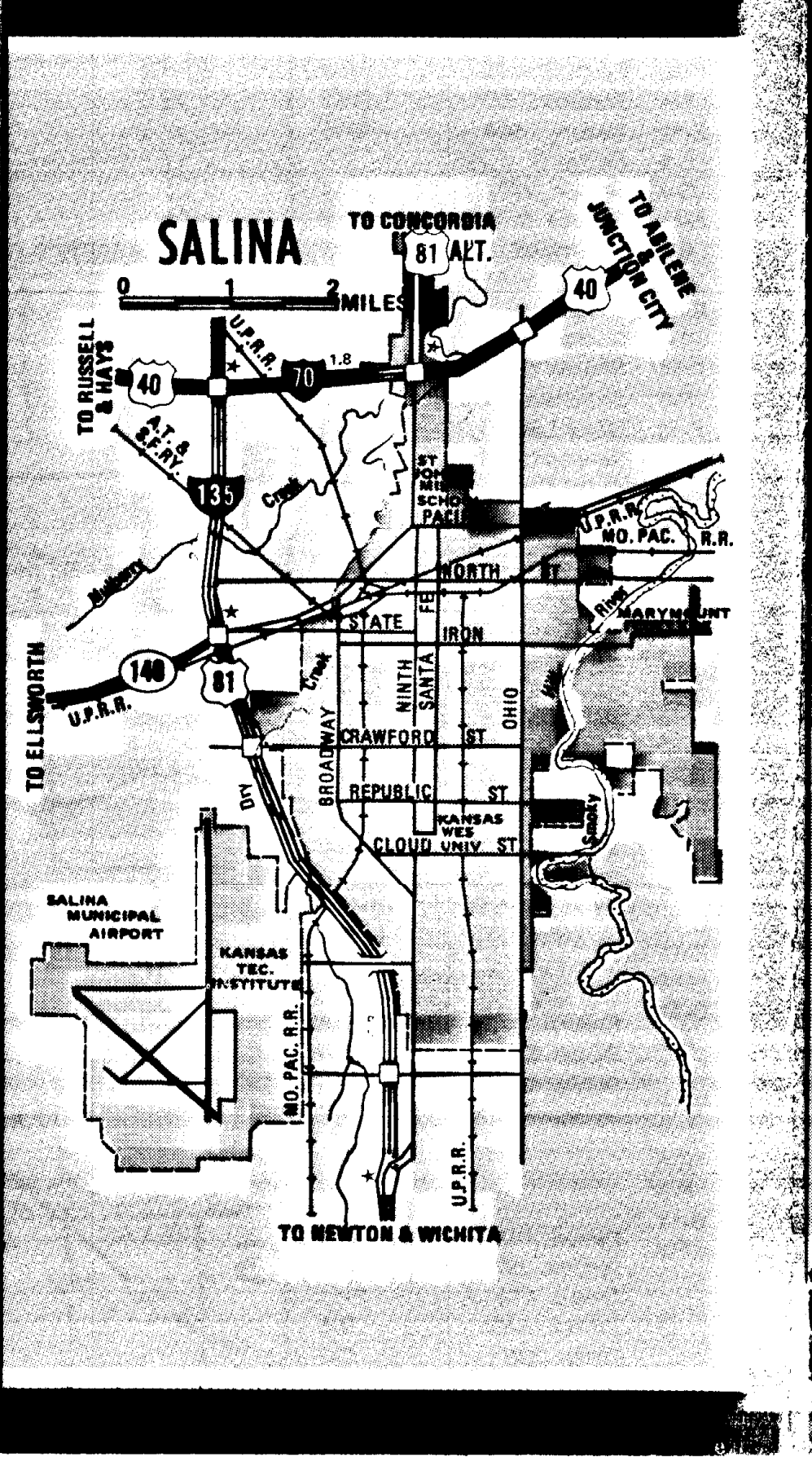

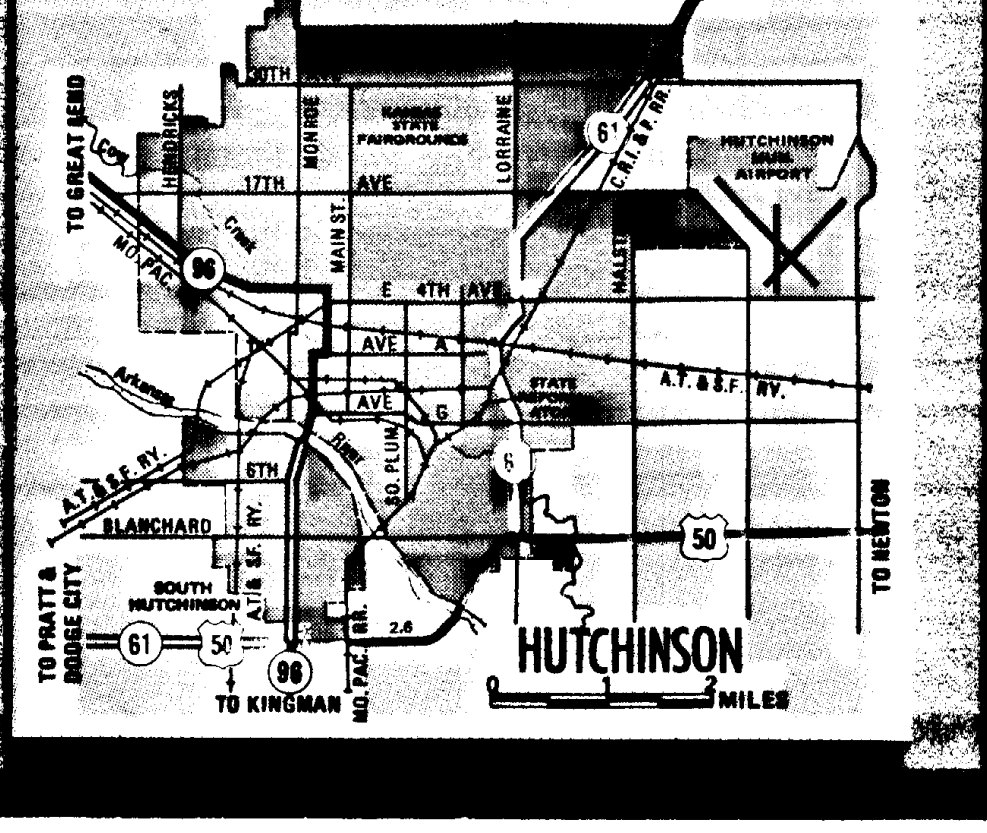



DEPARTMENT OF TRANSPORTATION KANSAS

O.D. TURNER
Secretary of Transportation

Greetings From THE STATE CAPITOL

STATE OF KANSAS

OFFICE OF THE GOVERNOR
State Capitol
Topeka

ROBERT F. BENNETT
Governor

Dear Traveler:

This Kansas highway map is your guide to the excellent highways Kansas provides for its citizens and its tourists, as well as a guide to some of the many points of historical interest throughout the state.

Kansas has many recreational opportunities and displays the traditions of many cultures. Our highways lead to lakes, state parks and numerous other attractions.

We pride ourselves on our friendliness and our hospitality, and we hope that you will spend as much time as possible in our state.

Located in the center of the United States, Kansas is a focal point for transportation and communications networks. It is the center of the food basket for the nation, and for the world, and we proudly invite you to share it with us.

Very sincerely,

Robert F. Bennett
Governor

RFB:lt