

WELCOME TO KANSAS-MIDWAY USA



US-69 Near Kansas City



County Secondary Route—Osage County



K-18 Near Manhattan



Typical Kansas Roadside Park



Interstate 35 Near Ottawa



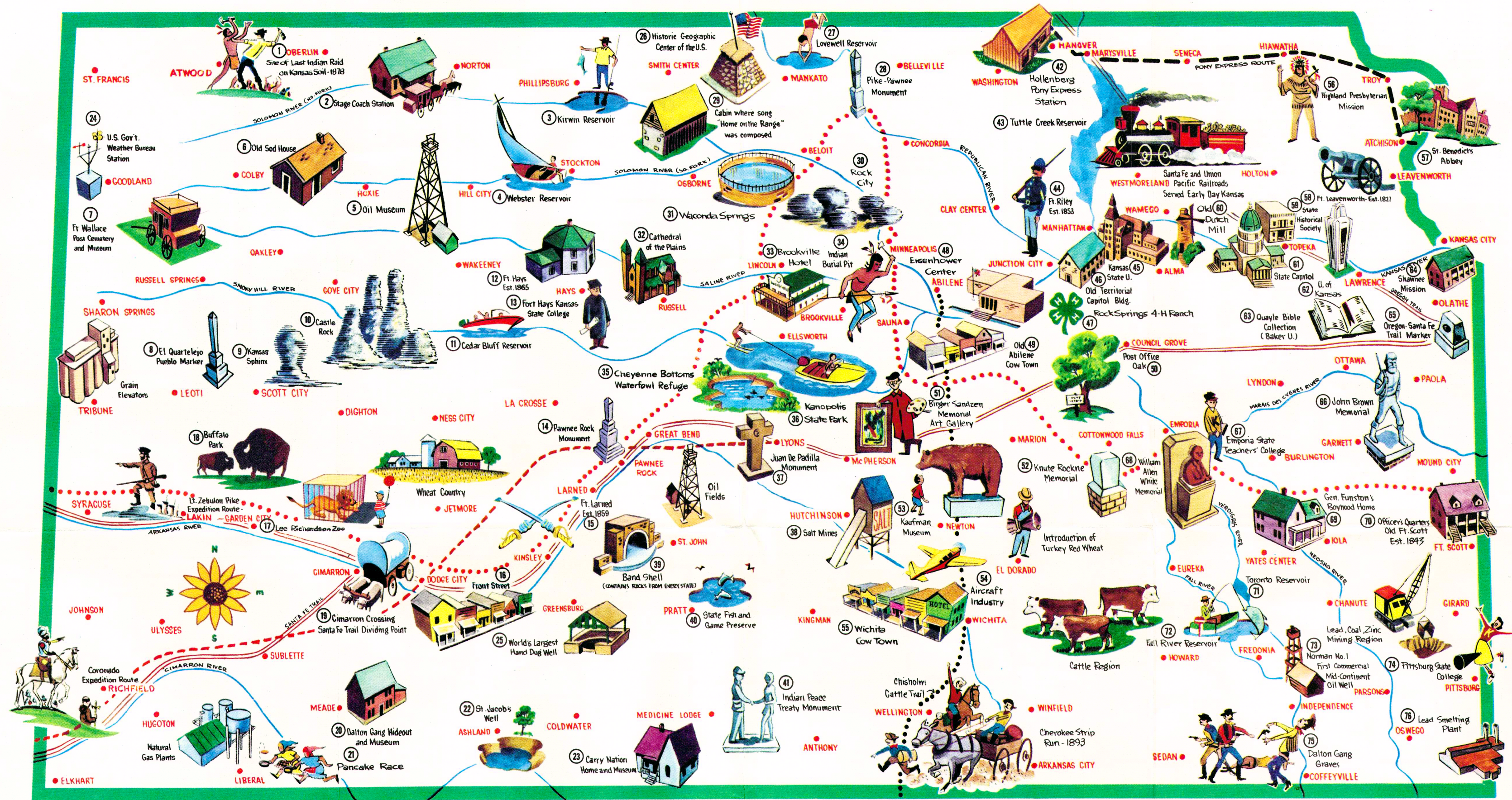
US-56 Near Council Grove



Access Road—Toronto Reservoir

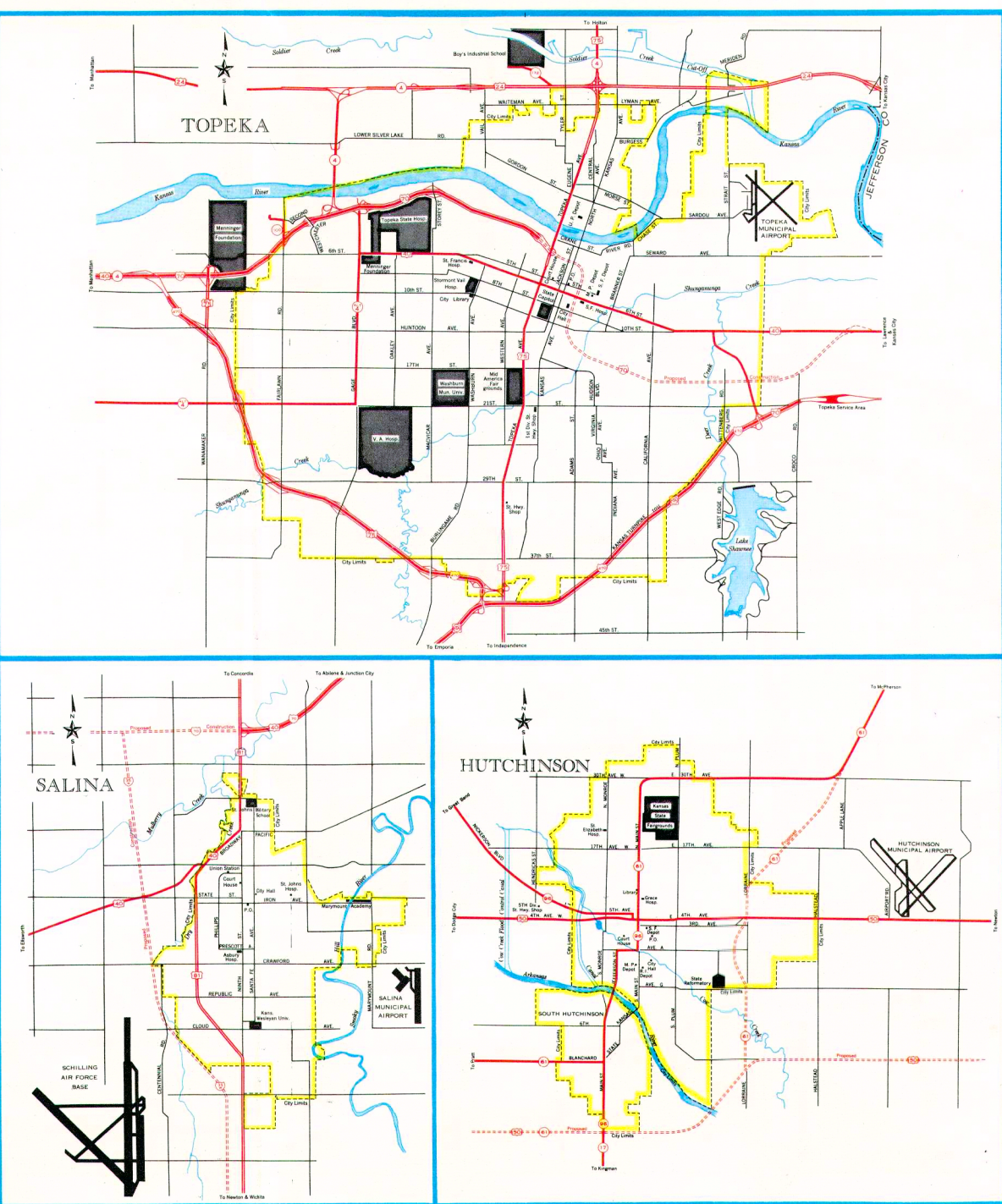
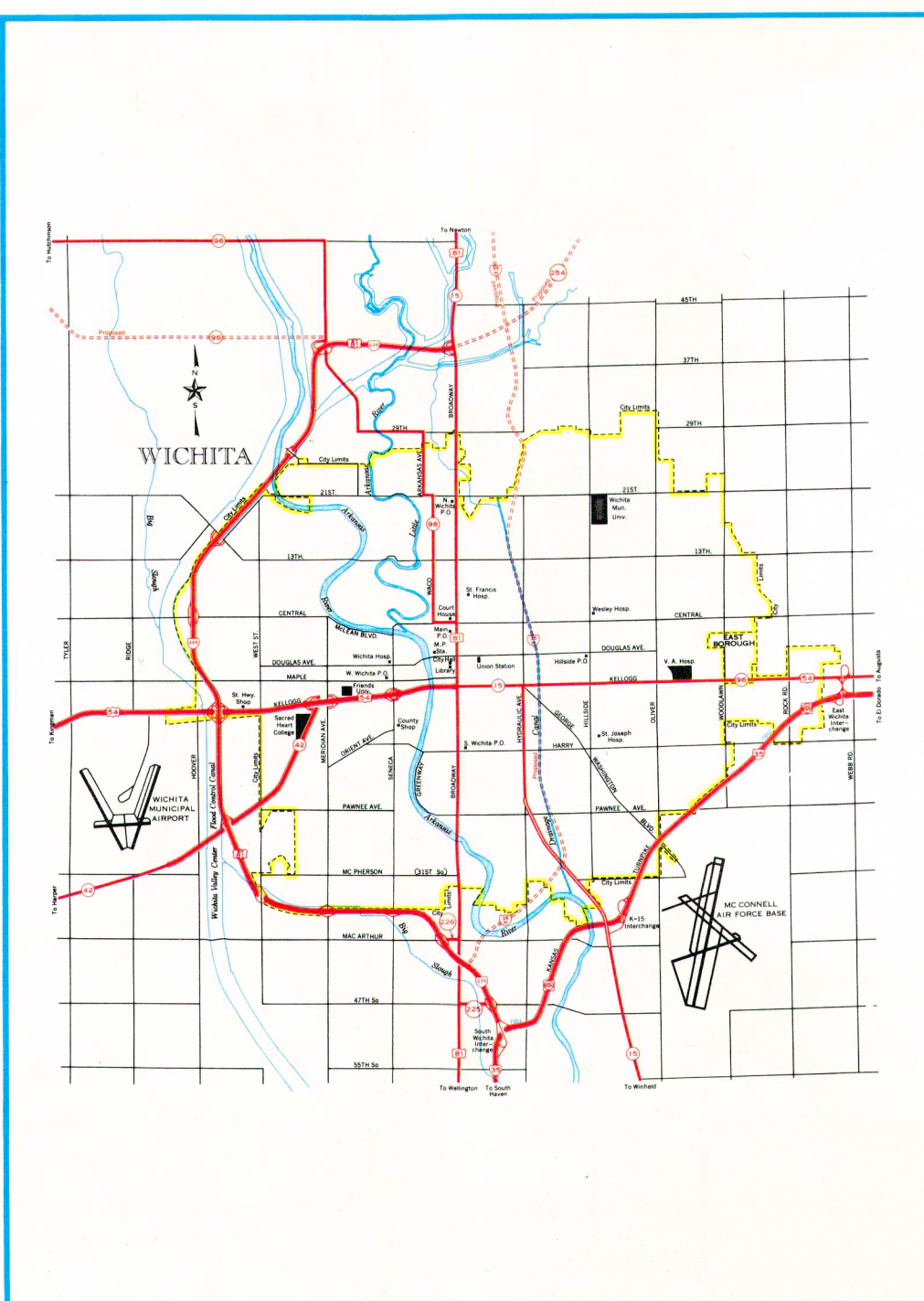
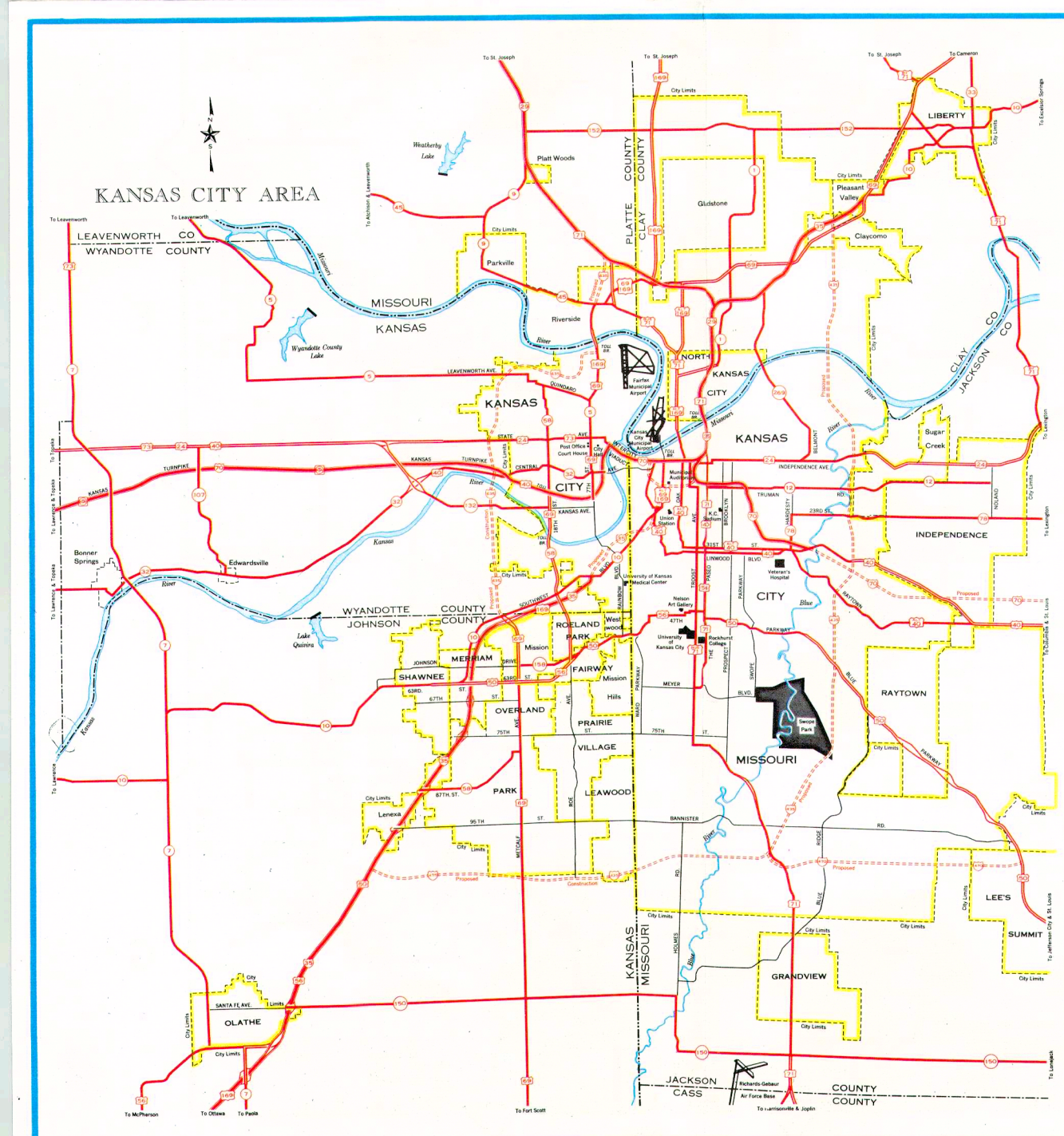


Highway Patrol at Inspection



MODERN HIGHWAYS LEAD TO OUTSTANDING ATTRACTIONS

1. Site of the Last Indian Raid on Kansas Soil—In City of Oberlin (US-36 and US-83).
2. Stage Coach Station No. 15—In City of Norton (US-36 and US-283).
3. Kirwin Reservoir—Five Miles South of Phillipsburg on K-9.
4. Webster Reservoir—Eight Miles West of Stockton on US-24.
5. Oil Museum—In City of Hill City (US-24 and US-283).
6. Sod House—In City of Colby (US-24 and K-25).
7. Ft. Wallace Post Cemetery and Museum—In City of Wallace Nine Miles East of Sharon Springs on US-40.
8. El Quarteleyo Pueblo Marker—In Scott County State Park Ten Miles North of Scott City on US-83.
9. Kansas Sphinx—Twenty-five Miles South of Oakley Near US-83.
10. Castle Rock—Twenty-two Miles South of US-40 at Quinter on All-Weather Road.
11. Cedar Bluff Reservoir and State Park—On K-147, 18 Miles Southeast of Wakeeney.
12. Ft. Hays—In City of Hays (US-40 and US-183).
13. Ft. Hays Kansas State College—In City of Hays (US-40 and US-183).
14. Pawnee Rock Monument—Thirteen Miles Southwest of Great Bend on US-56.
15. Fort Larned—Six Miles West of Larned on US-156.
16. Front Street Replica—In City of Dodge City (US-50, US-56 and US-283).
17. Lee Richardson Zoo and Finnap Park—In City of Garden City (US-50 and US-83).
18. Buffalo Park—One Mile South of Garden City on US-83.
19. Cimarron Crossing—Four Miles West of Cimarron on US-50.
20. Dalton Gang Hideout—In City of Meade on US-54.
21. Pancake Race—Annual Event in City of Liberal on Shrove Tuesday (US-54 and US-83).
22. St. Jacob's Well—Thirteen Miles West of Ashland Near US-160.
23. Carry Nation Home and Museum—In City of Medicine Lodge (US-160 and US-281).
24. United States Weather Bureau Station—Municipal Airport, 1 Mile North of Goodland on K-27.
25. World's Largest Hand Dug Well—In City of Greensburg (US-54).
26. Historic Geographic Center of United States—On K-191 North of Lebanon.
27. Lowell Reservoir—In Jewell County, 15 Miles Northeast of Mankato via US-36 or K-14 and County Highways.
28. Pike-Pawnee Monument—Two Miles Southwest of Republic on County Road Between US-81 and K-14.
29. Cabin Where Song "Home on the Range" was composed—Seventeen Miles Northwest of Smith Center Near K-8.
30. Rock City—Two-and-a-half Miles Southwest of Minneapolis on K-106.
31. Wacanda Springs—Three Miles East of Cowker City on US-24.
32. Cathedral of the Plains—In City of Victoria (US-40).
33. Brookville Hotel—In City of Brookville, 17 Miles West of Salina on US-40.
34. Indian Burial Pit—Six Miles East of Salina via County Roads.
35. Cheyenne Bottoms Waterfowl Refuge—Twenty Miles Northeast of Great Bend via US-281 and County Roads.
36. Kanopolis Reservoir and State Park—On K-141, 35 Miles Southwest of Salina.
37. Juan De Padilla Monument—Four Miles West of Lyons on US-56.
38. Salt Mines—At City of Hutchinson (US-50, K-61 and K-96).
39. Band Shell (Containing Rocks from Every State)—In City of Macksville, 26 Miles East of Kinsley on US-50.
40. State Fish and Game Preserve and Headquarters—Two Miles Southeast of City of Pratt on K-64.
41. Indian Peace Treaty Monument—In City of Medicine Lodge (US-281 and US-160).
42. Hollenberg Pony Express Station and Museum—Two Miles Northeast of Hanover on K-15E.
43. Turtle Creek Reservoir and State Park—Four Miles North of Manhattan on K-13.
44. Ft. Riley—Two Miles Northeast of Junction City on K-18.
45. Kansas State University—In City of Manhattan (US-24, K-13 and K-18).
46. Old Territorial Capitol Building and Museum—Three Miles Northeast of Junction City on K-18.
47. Rock Springs 4-H Ranch—Thirteen Miles South of Junction City via US-77 and K-157.
48. Eisenhower Center (Museum, Boyhood Home and Library)—In City of Abilene (Interstate 70 and K-15).
49. Old Abilene Cow Town—In City of Abilene (Interstate 70 and K-15).
50. Post Office Oak—In City of Council Grove (US-56 and K-13).
51. Birger Sandzen Memorial Art Gallery—In City of Lindsborg (US-81 and K-4).
52. Knute Rockne Memorial—Eleven Miles Southwest of Cottonwood Falls on K-13.
53. Kaufman Museum—On Bethel College Campus in North Newton (K-15).
54. Aircraft Industry—In City of Wichita.
55. Wichita Cow Town—In City of Wichita.
56. Highland Presbyterian Mission—Two Miles East of Highland on K-136.
57. St. Benedict's Abbey—In City of Atchison (US-73, US-59, K-4, K-7).
58. Ft. Leavenworth—Five Miles North of Leavenworth on US-73.
59. Kansas Historical Society Museum and Headquarters—In City of Topeka.
60. Old Dutch Mill—In City of Wamego (US-24 and K-99).
61. State Capitol Building—In City of Topeka.
62. University of Kansas—In City of Lawrence (Turnpike, US-24 and US-59).
63. Quayle Bible Collection—At Baker University in City of Baldwin (US-56).
64. Shawnee Methodist Mission—In Fairway (Kansas City, Kan.) Near US-56.
65. Oregon-Santa Fe Trail Marker—In City of Gardner (Interstate 35 and US-56).
66. John Brown Memorial—In City of Olathe, 30 Miles South of Olathe on US-169.
67. Emporia State Teachers' College—In City of Emporia (Turnpike and US-50).
68. William Allen White Memorial—In City of Emporia (Turnpike and US-50).
69. General Funston's Boyhood Home—Four-and-one-half Miles North of Iola on US-59.
70. Officers Quarters, Old Ft. Scott—In City of Fort Scott (US-69 and US-54).
71. Toronto Reservoir and State Park—Fifteen Miles Southwest of Yates Center via US-54 and K-105.
72. Fall River Reservoir and State Park—Twenty-five Miles Southeast of Eureka on K-96.
73. Norman No. 1, First Commercial Mid-Continent Oil Well—West Edge City of Neodesha (US-75).
74. Pittsburg State College—In City of Pittsburg (US-69).
75. Dalton Gang Graves and Museum—In City of Coffeyville (US-169 and US-166).
76. Lead Smelting Plant—In City of Galena (US-166 Near Missouri Line).



State Capitol Building—Topeka

On behalf of the people of our great state, I extend you a cordial welcome, as Kansas starts its second century of progress and achievement.

In Kansas, located in the heart of the nation, you will find history, tradition and culture combined with natural beauty and outstanding recreational facilities to make your visit a memorable occasion.


Our modern highways offer easy access to historic sites, museums, parks, streams, lakes and scenic beauty. Our many roadside parks, among the finest in the nation, will add to your traveling pleasure. Use and enjoy our highways, and please drive carefully.

Sincerely,
JOHN ANDERSON, JR.
 Governor of Kansas.

STATE HIGHWAY COMMISSION OF KANSAS
 ADDISON H. MESCHKE, Director of Highways
 WALTER JOHNSON, State Highway Engineer

COMMISSIONERS
 George W. Gogel, Lenexa
 J. Rex Daws, Lucas
 W. W. Frizell, Larned
 John A. Erickson, Clay Center
 Roy Shepherd, Ft. Scott
 John A. Hineman, Dighton

KANSAS STATE PRINTING PLANT, TOPEKA, KANSAS



Interstate 70 Near Junction City
OFFICIAL HIGHWAY MAP
 (For Free Distribution)