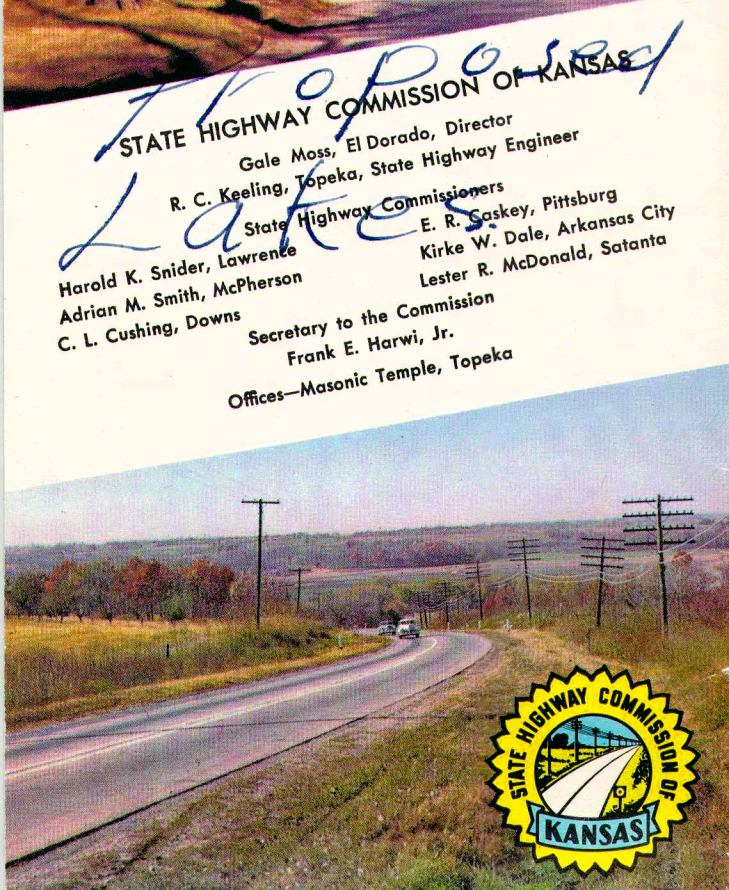


# KANSAS

## OFFICIAL HIGHWAY MAP

### Water Resource



#### Welcome to Kansas

**To Highway Travelers:**  
 Hospitable Kansas offers you a highway system second in mileage only to that of Texas; roads of comfort and convenience to help speed you safely to your destinations, and liberally served by picnic spots and by official markers indicating historical sites of interest to you.

We invite our out of state guests to take advantage of these facilities, and we solicit co-operation in obeying traffic rules in furtherance of our never-ending safety campaign.

Since Kansas is now engaged in a long-range improvement program affecting thousands of miles of our highways, we ask our guests and our home people to be patient with occasional construction inconveniences. The necessary work done today is dedicated to even better roads tomorrow.

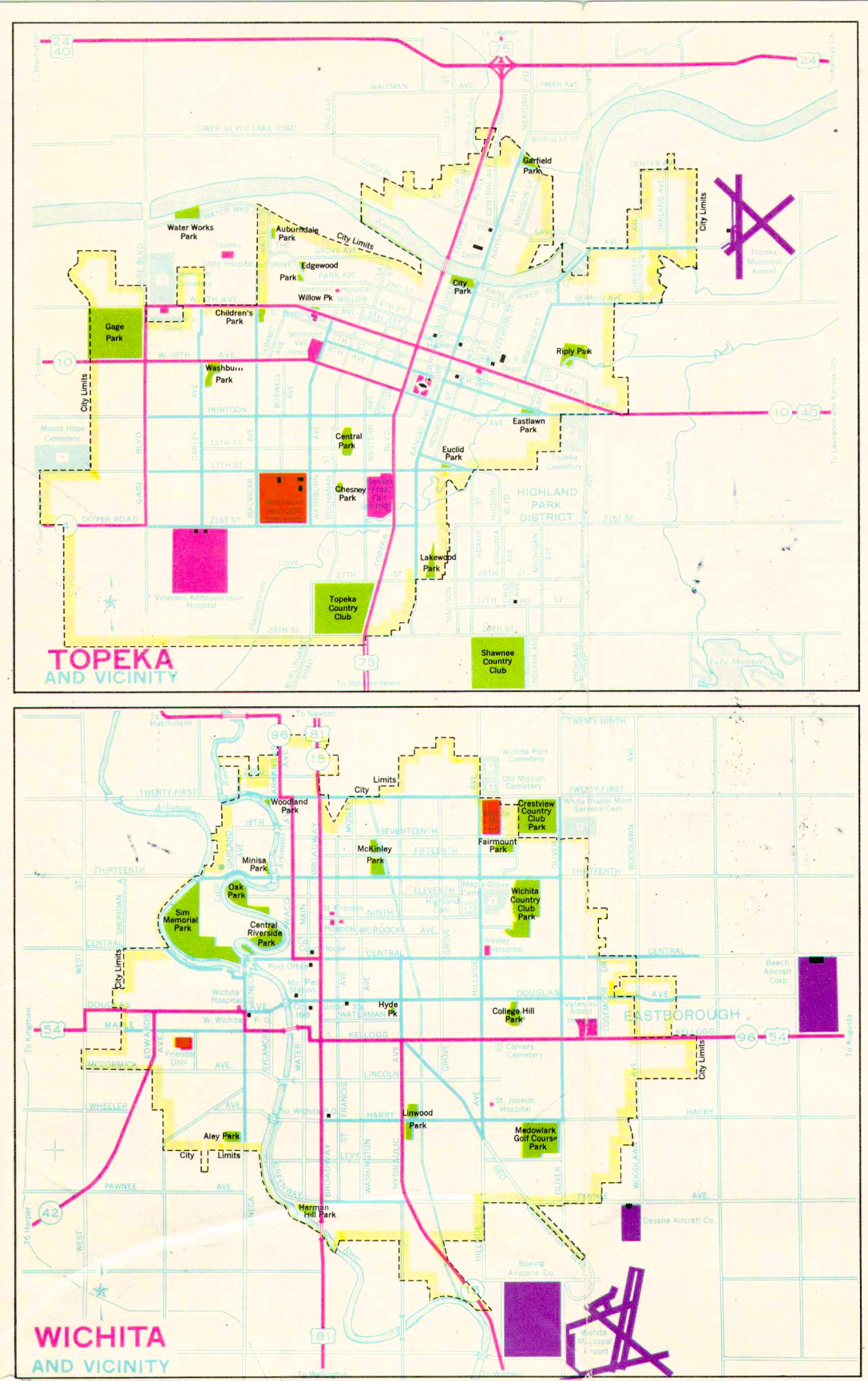
EDWARD F. ARN, Governor.

**WHERE EAST MEETS WEST**

Kansas is the "Times Square" of the United States, where the cross-currents of traffic meet and mingle and pass on . . . where the West says howdy to the East, and where the North shakes hands with the South.

Diversity is the key to Kansas . . . land of the great cattle trails of the pioneer era . . . long an agricultural giant and still first in wheat production . . . producer of oil, gas, salt . . . manufacturer of airplanes, pipe organs, boots and a thousand more items . . . center of a dynamic and varied industrial program challenging the Midwest . . . core of the "Magic Circle" of the most promising opportunity in the nation for the investment of time, money and effort.

For work, for play . . . for profit, for pleasure . . . Kansas remains a fertile frontier . . . a wonderful place to visit and a better place in which to live.



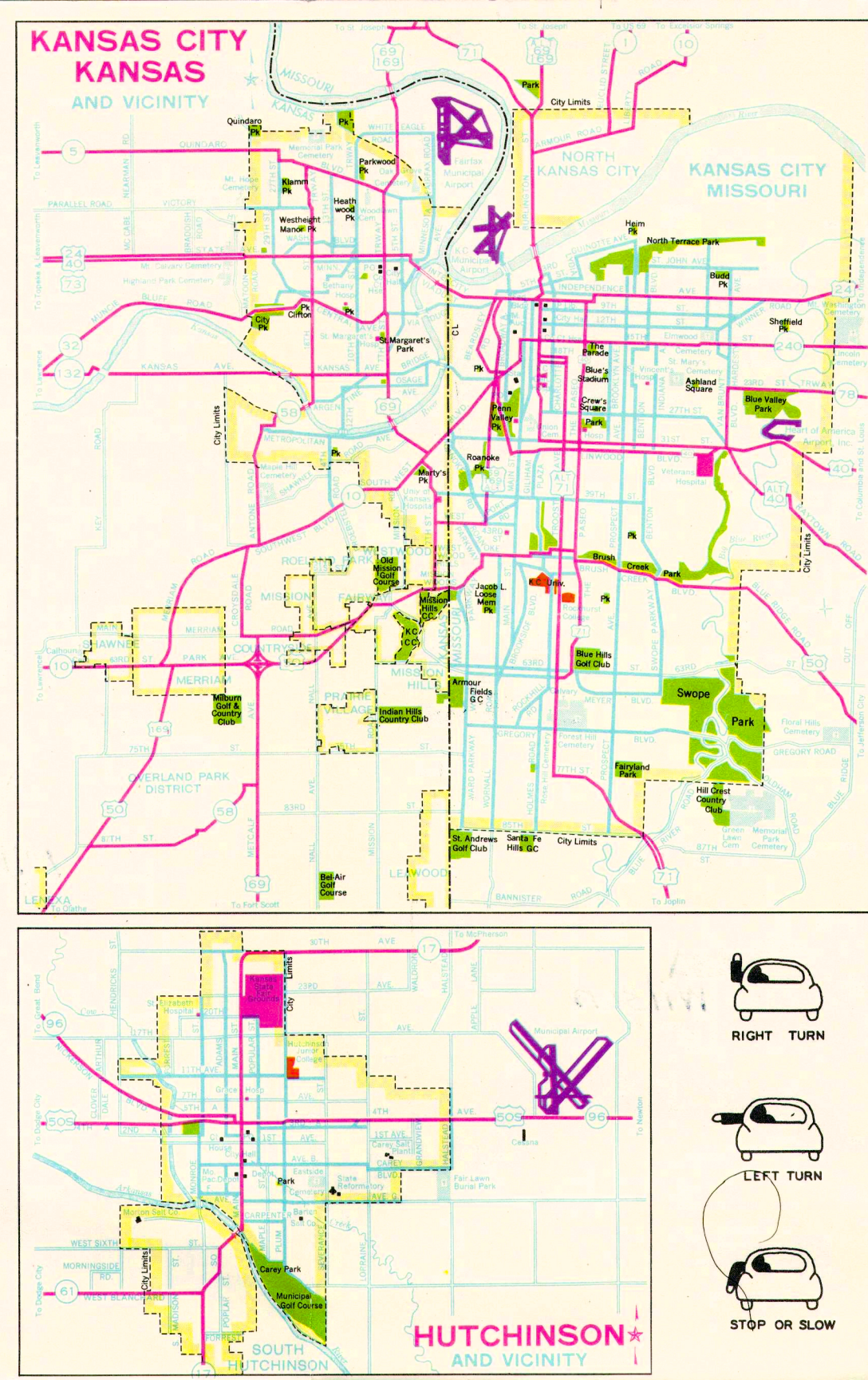
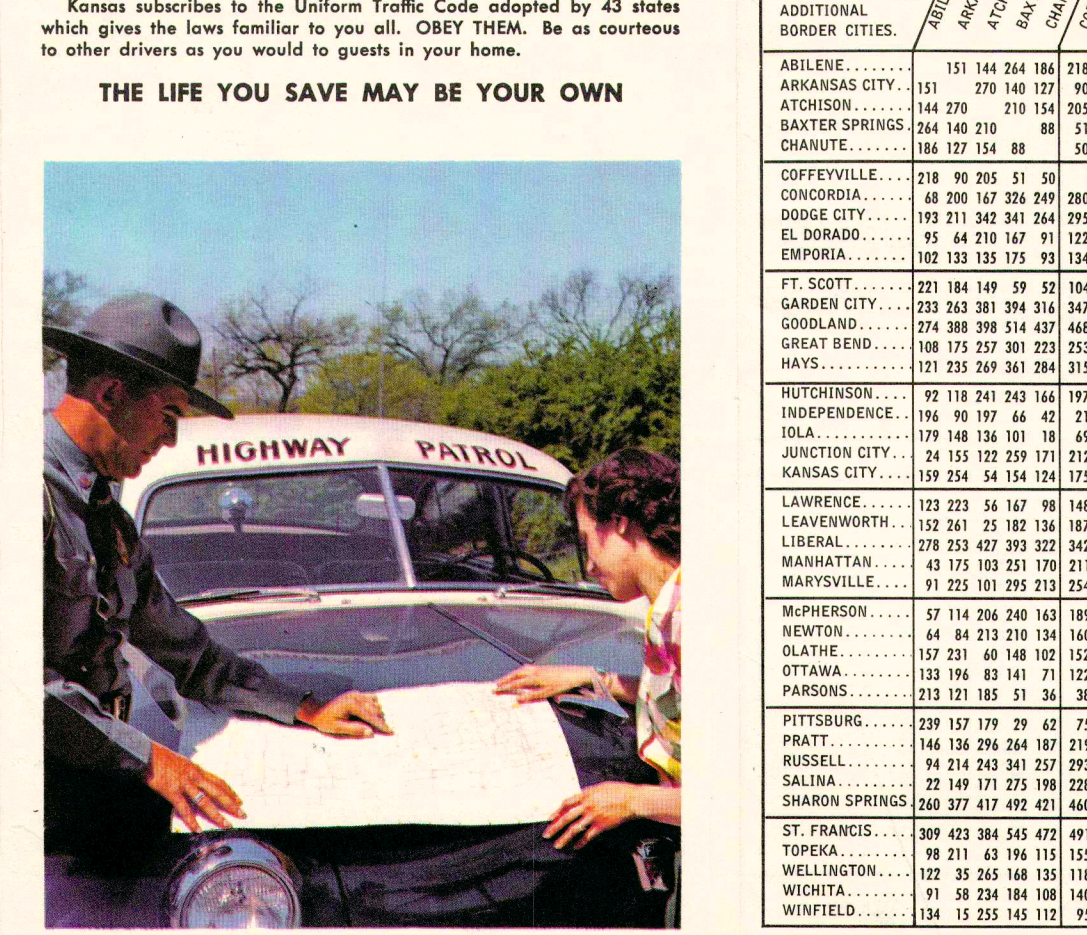
### SAVE A LIFE—DRIVE SAFELY

The State Highway Patrol welcomes you to Kansas. May your trip in our state be safe and pleasant. Our organization is founded on courtesy. Our State Troopers patrol the highways day and night to be of service to you in emergencies and to protect you from the small minority who drive without proper regard for your life or their own.

**SPEED LIMITS IN KANSAS**

Passenger Cars	
Business Sections—20 MPH	Residential Sections—30 MPH
Open Highways—Reasonable and Prudent	
Buses	
Passenger—55 MPH	School—45 MPH
Trucks	
Under 5,000 lbs.—55 MPH	Over 5,000 lbs.—40 MPH

Kansas subscribes to the Uniform Traffic Code adopted by 43 states which gives the laws familiar to you all. OBEY THEM. Be as courteous to other drivers as you would to guests in your home.



### ROADSIDE PARKS

Marked On Map

Abbreviations: (F) Fireplace, (T) Tables, (W) Water, (Til) Toilet

US-24 12 mi. W. Kansas City F. T., T.	US-160 At Oxford F. T. W, Til.	US-77 S. of Winfield F. T.
US-24 W. of Reno F. T.	US-160 W. of Medicine Lodge F. T. W, Til.	US-81 At Reno F. T.
US-24 E. of Topeka F. T.	US-160 E. of Ashland F. T, Til.	US-81 N. of Salina F. T. W, Til.
US-24 W. of Belvue F. T. W, Til.	US-54 E. of Yates Center F. T.	US-81 N. of Wichita F. T. W, Til.
US-24 At US-81 Jct. F. T.	US-54 13 mi. E. Pratt F. T. W, Til.	US-81 8 mi. N. Wellington F. T.
US-24 NE. of Beloit F. T.	US-24 NE. of Greenburg F. T.	US-81 At Trading Post F. T.
US-50N E. of Baldwin F. T.	US-59 W. of Atchison F. T.	US-169 N. of Osawatomie F. T. W,
US-50N At US-59 Jct. F. T., T.	US-59 At US-50N Jct. F. T., T.	US-73 E. of Leavenworth F. T.
US-50N E. of Fairview F. T.	US-59 S. of Ottawa F. T. W,	US-83 At Oberlin F. T. W,
US-36 E. of Seneca F. T. W,	US-59 S. of Great Bend F. T., T.	US-83 At Oberlin F. T. W,
US-36 At Rydal F. T.	US-59 S. of Garnett F. T.	US-83 At Oberlin F. T. W,
US-36 At Scandia F. T. W,	US-59 N. of Topeka F. T. W,	K-10 S. of Merriam F. T.
US-36 At Kensington F. T. W, T.	US-59 W. of Fairview F. T.	K-31 At Kincaid F. T.
US-36 N. of Norton F. T. W,	US-75 1 mi. S. Topeka F. T.	K-61 At Arlington F. T.
US-36 E. of McDonald F. T.	US-75 8 mi. S. Topeka F. T.	K-17 N. of Hutchinson F. T.
US-40 E. of Junction City F. T. W, T.	US-75 N. of Burlington F. T.	K-42 SW. of Wichita F. T.
US-40 At Abilene F. T.	US-75 S. of Newton F. T.	K-15 2 mi. S. Wichita F. T.
US-40 W. of Hays F. T. W,	US-75 At Neodesha F. T. W, Til.	K-292 W. of Leavenworth F. T.
US-40 W. of Ellis F. T. W,	US-77 E. of Douglas F. T.	K-96 E. of Crestline F. T.

ALL CITIES IN KANSAS OVER 5,000 POPULATION ARE LISTED PLUS ADDITIONAL BORDER CITIES.	ABILENE	ANDOVER	ARANSAS CITY	ATCHISON	BAXTER SPRINGS	CHANUTE	COFFEYSVILLE	CORNING	DODD CITY	DODD CITY	E. DORADO	EMPIRIA	FT. SCOTT	GARDEN CITY	GOODLAND	GREAT BEND	HAYS	HUTCHINSON	INDEPENDENCE	JUNCTION CITY	KANSAS CITY	LAVENWORTH	LIBERAL	MANHATTAN	MARSHVILLE	MCKEANVILLE	NEWTON	OLATHE	OTTAWA	PARSONS	PRAIRIE	RUSSELL	SALINA	SHARON SPRINGS	ST. FRANCIS	TOPEKA	WELLINGTON	WICHITA	WINFIELD					
ABILENE . . . . .	151 144 264 184	216 68 193 95 102	221 233 274 108 121	92 196 179 24 159	122 152 278 43 91	57 64 157 133 213	239 146 94 22 240	309 98 122 91 134																																				




### THE KANSAS OF YESTERDAY . . .

In 1541 the Spanish explorer Coronado penetrated this area, and there was a period of French occupation, 1719-1725, but Indians held possession until 1803, when the territory was acquired by the United States as a part of the Louisiana Purchase.

The Santa Fe Trail was marked in 1825. By 1849 thousands of travelers came through on the Oregon Trail in their trek to Oregon and California.

Organized as a territory May 30, 1854, Kansas was the scene of bloody battles fought between the free and slave state partisans which were preliminary to the Civil War. On January 29, 1861, Kansas was admitted as a state. Cattle trails later formed the arteries of commerce upon which present-day Kansas developed.

Much of this history is dramatized in colorful murals in the Statehouse in Topeka.



### THE KANSAS OF TODAY . . .

Progressive Kansas has numerous long-range improvement programs under way, led by highway development keyed to the traffic trends of the times.

Kansas is exploring every avenue of agricultural growth and industrial expansion to maintain her well-balanced economy. A physical health program has attracted national interest and the Kansas mental health plan is studied by many states. Educationally strong from elementary through college levels, Kansas trains her young people for abundant employment opportunities found in the state. Governmentally, Kansas is a pioneer in fields including the legislative council plan.

Proud of her colorful past, Kansas labors constantly toward meeting the challenges of her busy present and her bright future.



Above: Geographic center of United States near Lebanon, Smith County.

Right: Eisenhower family home at Abilene.

Left: Typical roadside park for your traveling convenience. Locations listed elsewhere on map.

MILEAGE CHART