

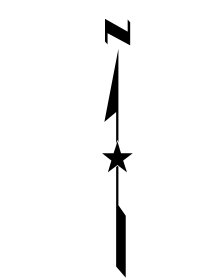
- HIGHWAY MARKERS**
- Interstate Numbered Highway
  - Kansas Turnpike Authority
  - U.S. Numbered Highway
  - State Numbered Highway
- FUNCTIONAL CLASSIFICATION 5 - 10 YEAR FUTURE**
- Interstate
  - Other Freeway/Expressway
  - Other Principal Arterial
  - Minor Arterial
  - Major Collector
  - Minor Collector
  - Local Road
- BOUNDARIES**
- Urban Boundary
  - Corporate City Limit
  - County Boundary
  - State Boundary
- DRAINAGE**
- Major River
  - Lake, Reservoir, or Pond
  - River or Major Drainage
- OTHER**
- Proposed Roadway
  - Railroad

**FUNCTIONAL CLASSIFICATION APPROVAL**

CITY APPROVAL:  
F.H.W.A. APPROVAL:

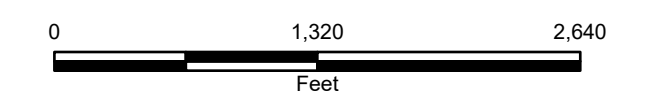
**F.H.W.A. URBAN AREA BOUNDARY APPROVAL**

CITY APPROVAL: 3/11/2003  
F.H.W.A. APPROVAL: 1/12/2005

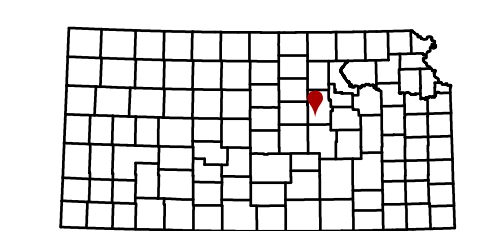


**CITY OF Abilene**

PREPARED BY THE  
**KANSAS DEPARTMENT OF TRANSPORTATION**  
BUREAU OF TRANSPORTATION PLANNING  
IN COOPERATION WITH THE  
**U.S. DEPARTMENT OF TRANSPORTATION**  
FEDERAL HIGHWAY ADMINISTRATION



7/11/2023



KDOT makes no warranties, guarantees, or representations for accuracy of this information and assumes no liability for errors or omissions.