# STRIP MAP #4
(N Rd to 228 Rd)

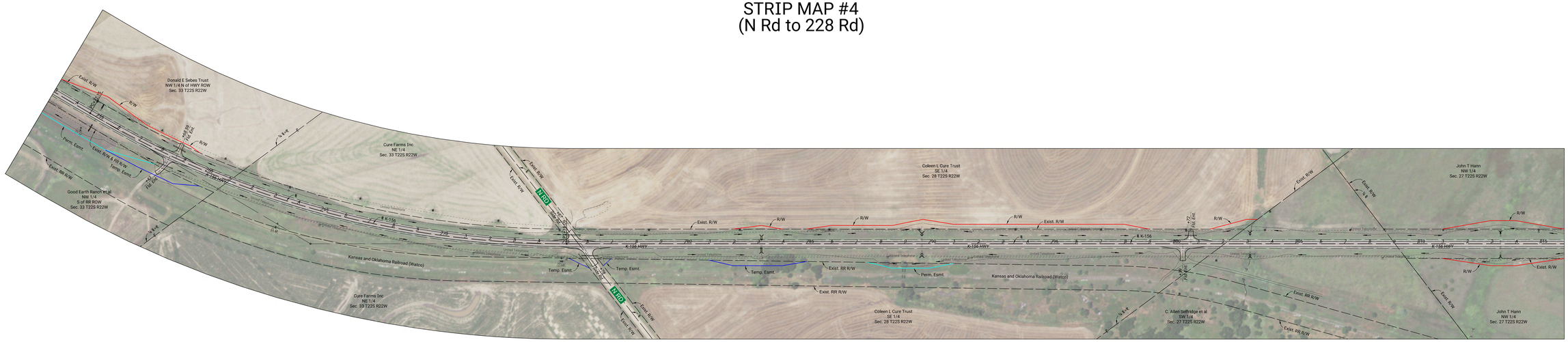


Scale: 1"=100'

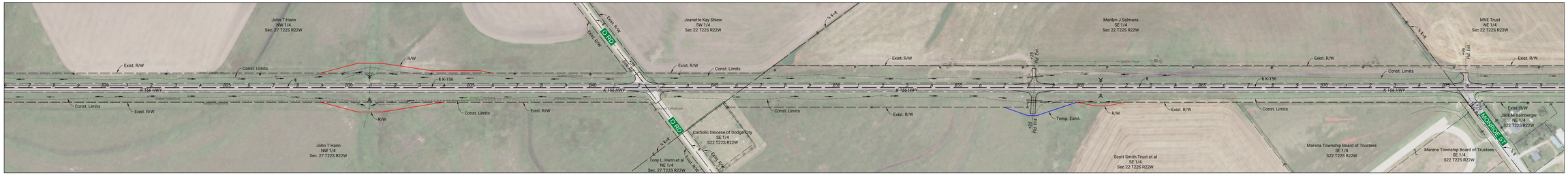


Scale: 1"=100'

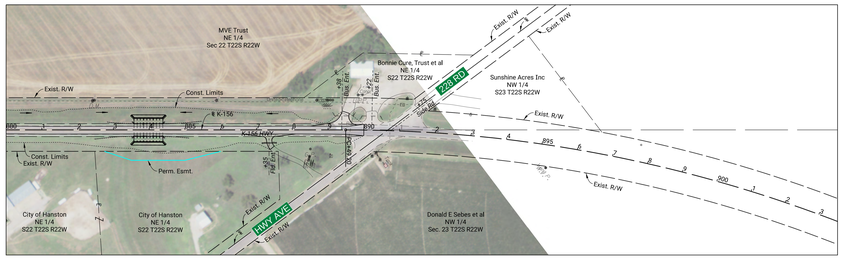


Scale: 1"=100'

**PRELIMINARY**