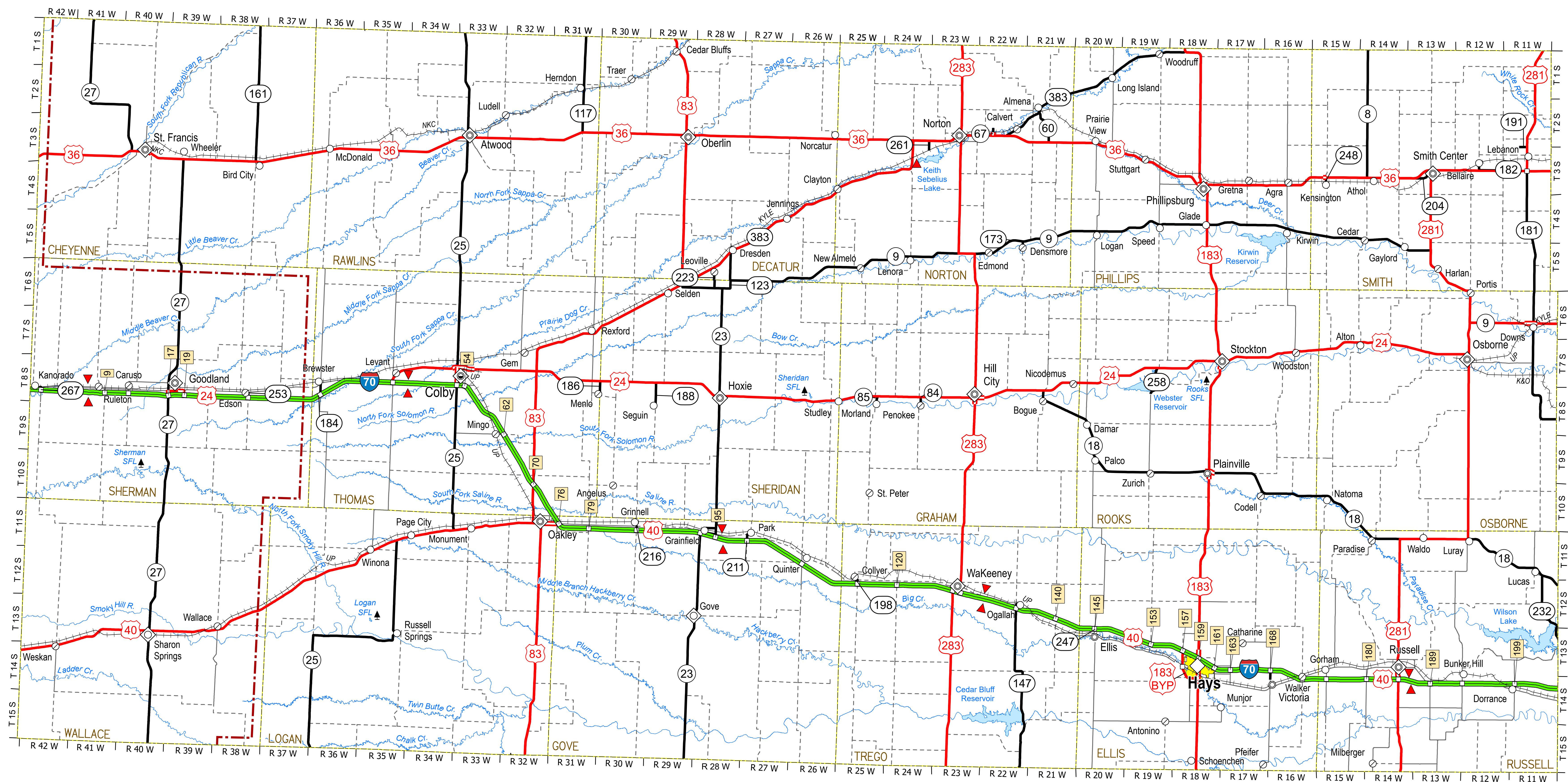




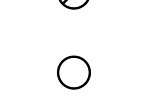
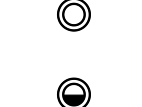
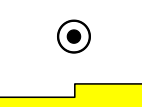
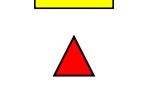

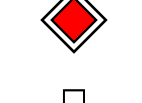




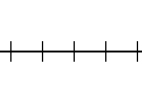












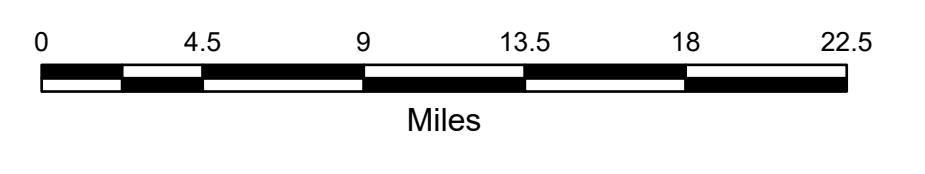



DISTRICT 3



-  Interstate Route Marker
-  U.S. Route Marker
-  State Route Marker
-  State Capital
-  County Seat
-  City or Place - No Services
-  City 1,000 - 4,999
-  City 5,000 - 9,999
-  City 10,000 - 14,999
-  Corporate City Limit
-  Rest Area
-  Fish Hatchery
-  State Fishing Lake
-  KTA Service Area
-  Interchange
-  Interstate Highway
-  Turnpike
-  Multilane Highway
-  Principal Highway
-  Other Highway
-  Paved County Road
-  Unpaved County Road
-  Railroad
-  Local Time Change
-  County Line
-  River or Creek
-  Lake



Designed and Published by
 KANSAS DEPARTMENT OF TRANSPORTATION
 BUREAU OF TRANSPORTATION PLANNING
 GIS Section
 February 2023