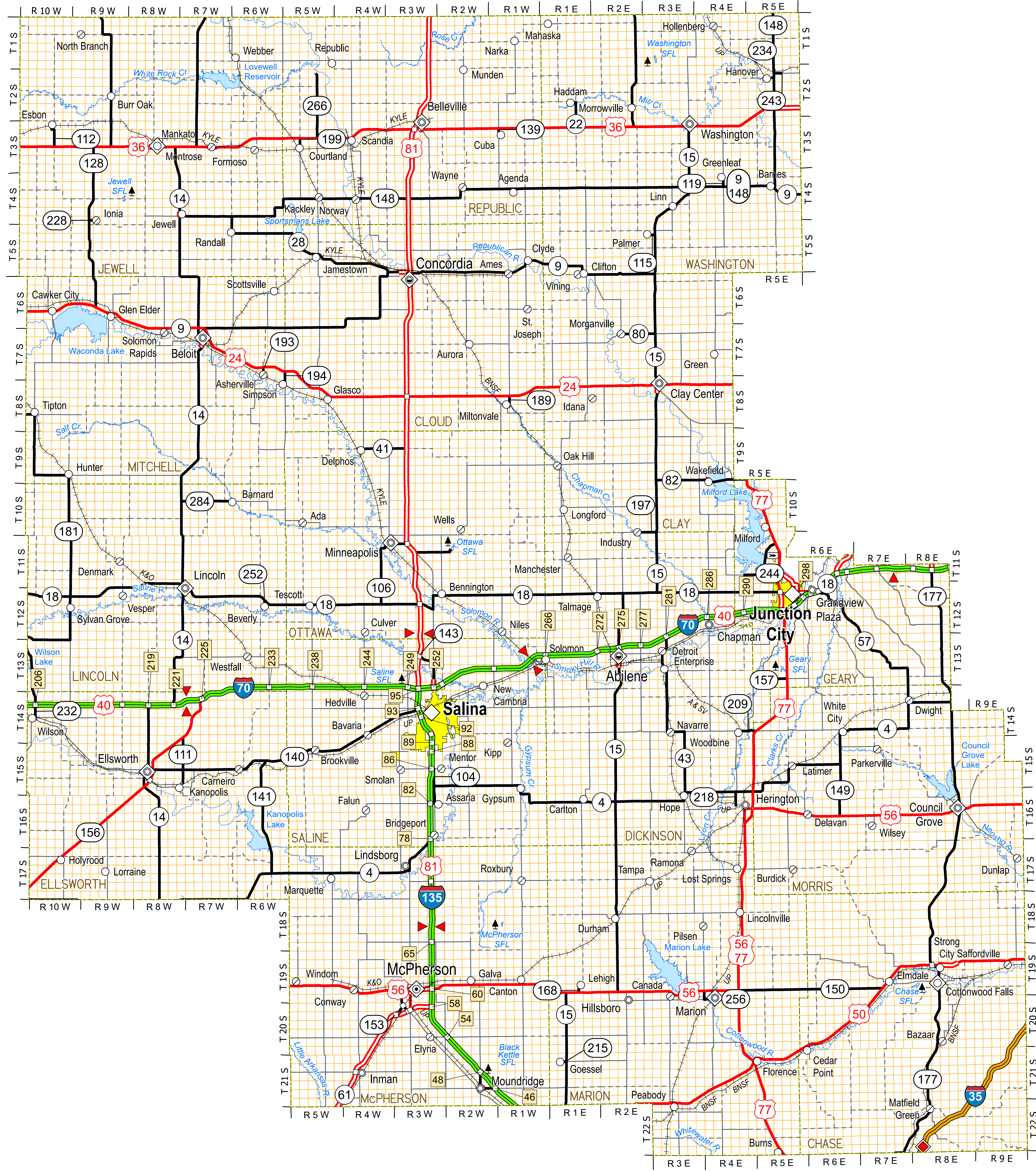
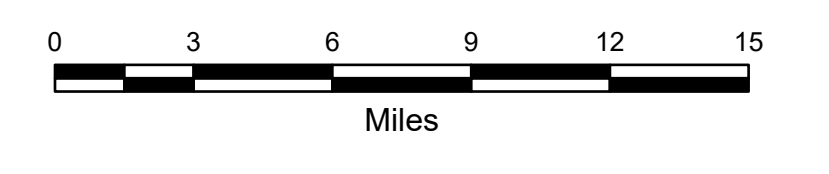



# DISTRICT 2



- Interstate Route Marker
- U.S. Route Marker
- State Route Marker
- State Capital
- County Seat
- City or Place - No Services
- City or Place < 1,000
- City 1,000 - 4,999
- City 5,000 - 9,999
- City 10,000 - 14,999
- Corporate City Limit
- Rest Area
- Fish Hatchery
- State Fishing Lake
- KTA Service Area
- Interchange
- Interstate Highway
- Turnpike
- Multilane Highway
- Principal Highway
- Other Highway
- Paved County Road
- Unpaved County Road
- Railroad
- Local Time Change
- County Line
- River or Creek
- Lake
- Section Boundary



Designed and Published by  
KANSAS DEPARTMENT OF TRANSPORTATION  
BUREAU OF TRANSPORTATION PLANNING  
GIS Section  
February 2023